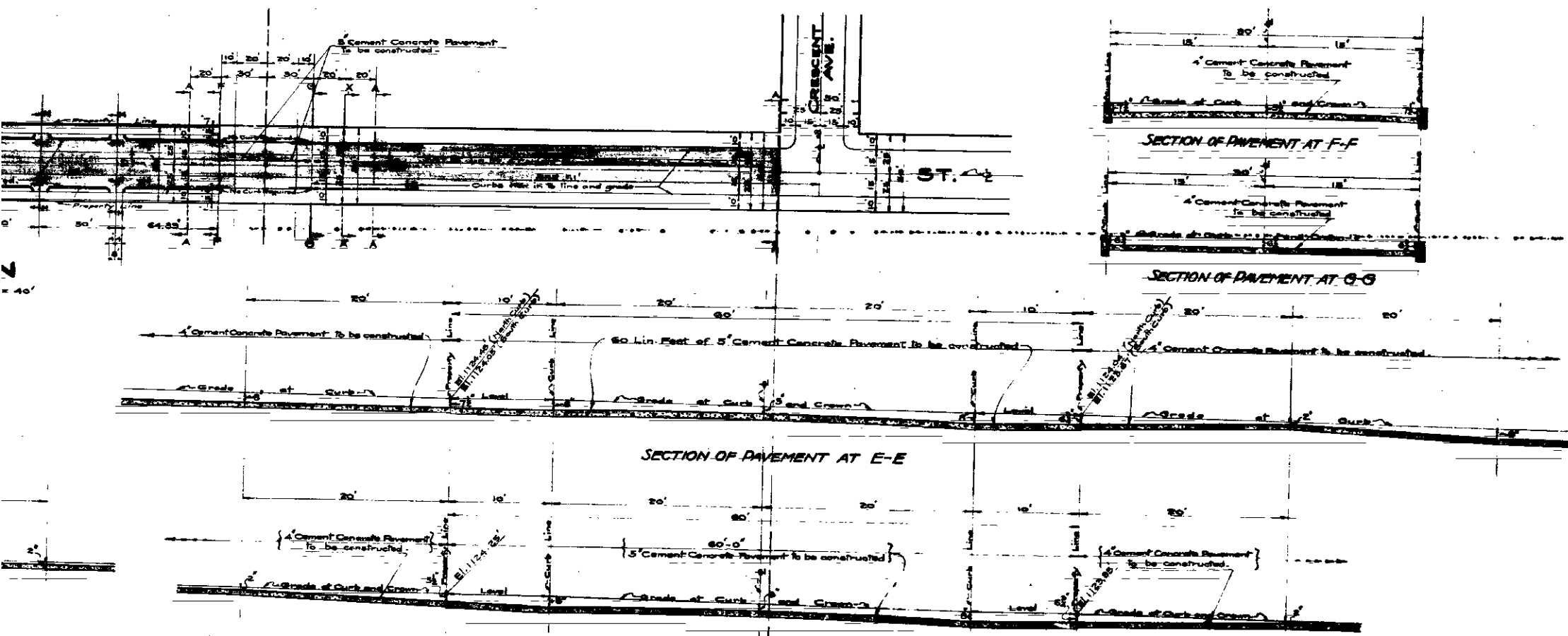


SHEET No. 2
PLAN No. 1071
 FOR THE IMPROVEMENT OF
VIRGINIA STREET
 BETWEEN
 THE WEST LINE OF CRESCENT AVENUE
 AND THE EAST LINE OF "I" STREET
 CITY OF SAN BERNARDINO
 CALIFORNIA

MAY-1931

A. H. LOWE
 CITY ENGINEER



LEGEND

- 1/2" in. means inch or inches.
- 1' or ft. means feet or feet.
- El. means Elevation.
- ± means center-line.
- Cement Concrete Pavement to be constructed, shown thus, in plan.
- Cement Concrete Curb to be constructed, shown thus, in section.
- Cement Concrete Sidewalk to be constructed, shown thus, in plan.
- St. means Street.
- Ave. means Avenue.
- NS. means Number.
- Ln. means Line.

TITLE TO STREETS

Virginia St. dedicated to City of San Bernardino as Virginia Avenue, by Virginia Square Subdivision. Recorded in Book 29 of Maps, Page 94. Name of Virginia Avenue changed to Virginia St. by Resolution No. 163, November 3, 1930. Virginia St. also dedicated to City of San Bernardino by Deed May 4, 1931. Recorded in Deed Book 717, at Page 366, O.R.

GRADE

Grade of Virginia Street established by Ordinance No. 1522, City of San Bernardino. Also by Resolution, No. 183, 5-25-1931.

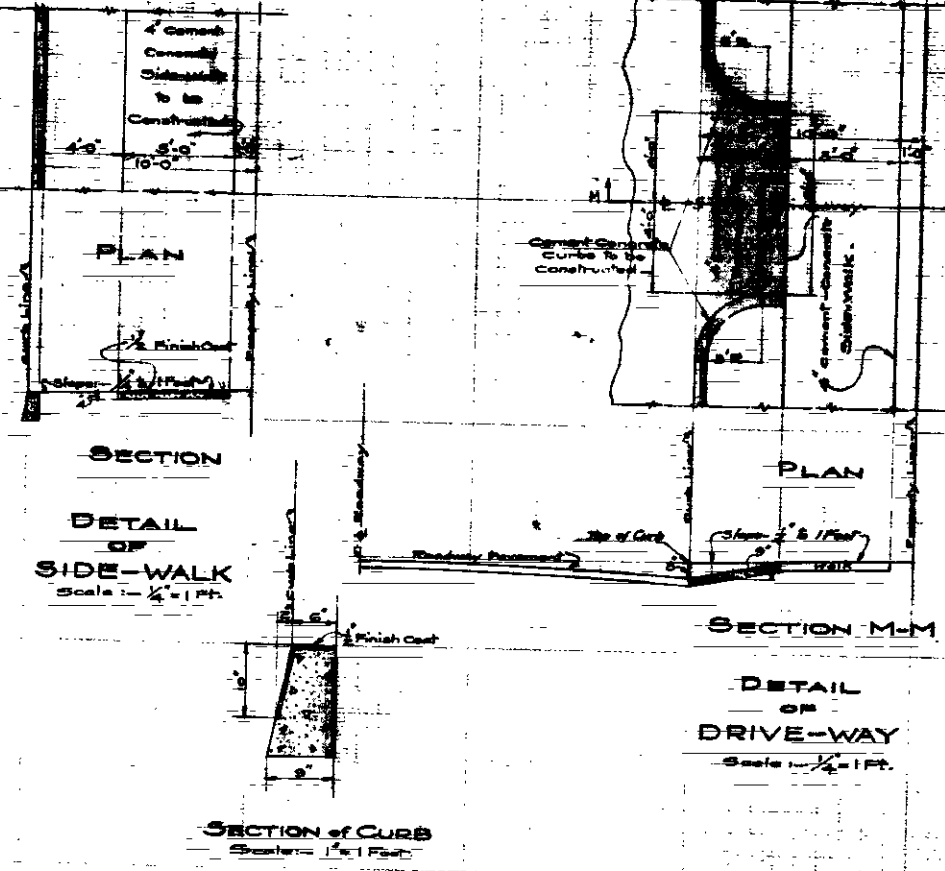
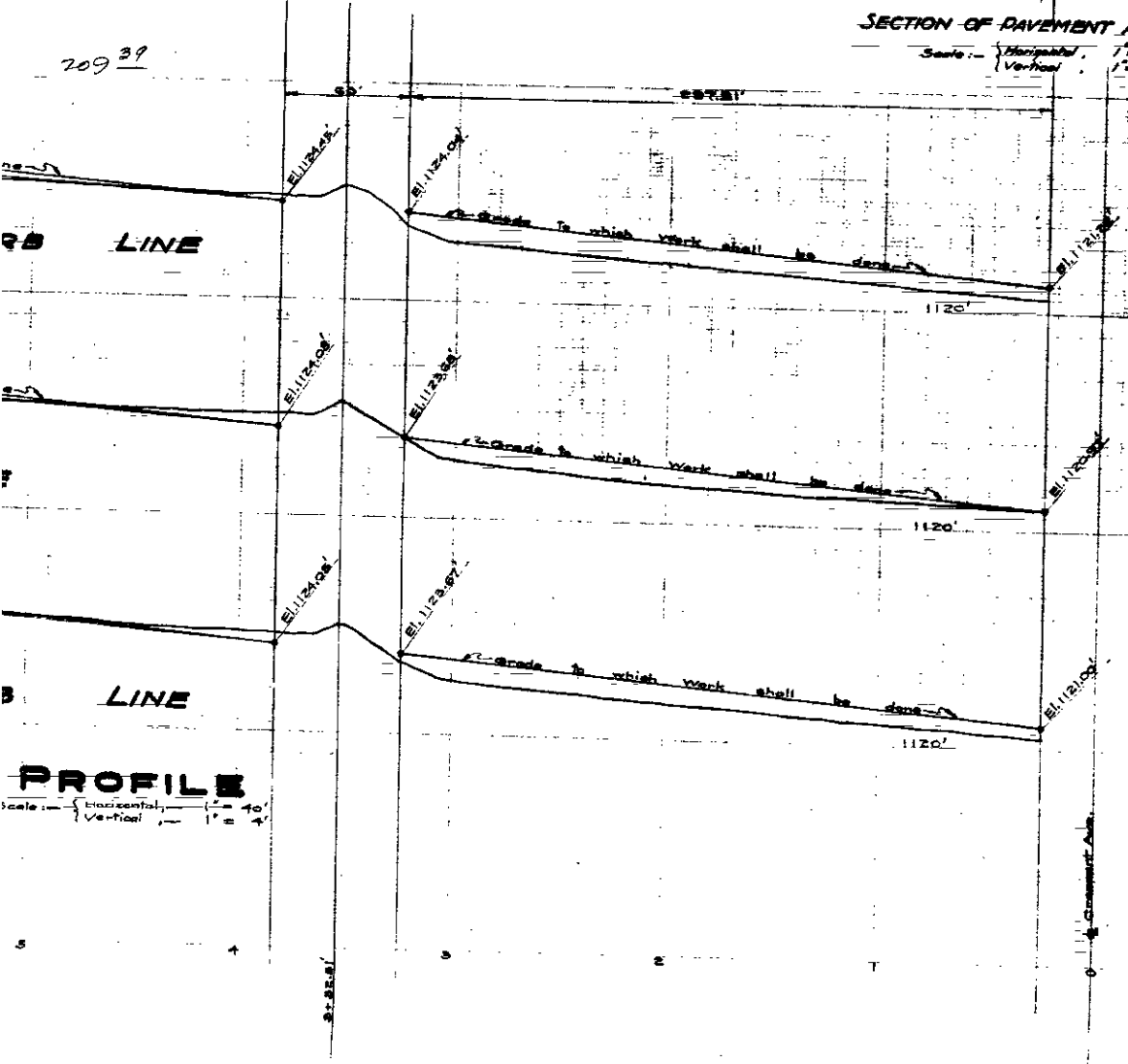
DATUM

All Elevations shown in Red Ink are in Plan and are above a Plane which is 1045.28 Ft. below the City Bench Mark as established by Ordinance No. 369, City of San Bernardino.

EXPANSION JOINTS

3/4" Expansion Joints shall be constructed through all pavement, sidewalks and curbs at intervals not to exceed 50 ft. 5/8" Expansion Joints shall be constructed along center line of pavement and around the top of all manholes and lamp posts.

Plan adopted June 15, 1931.



209 3/4

JUNE 1, 1931