
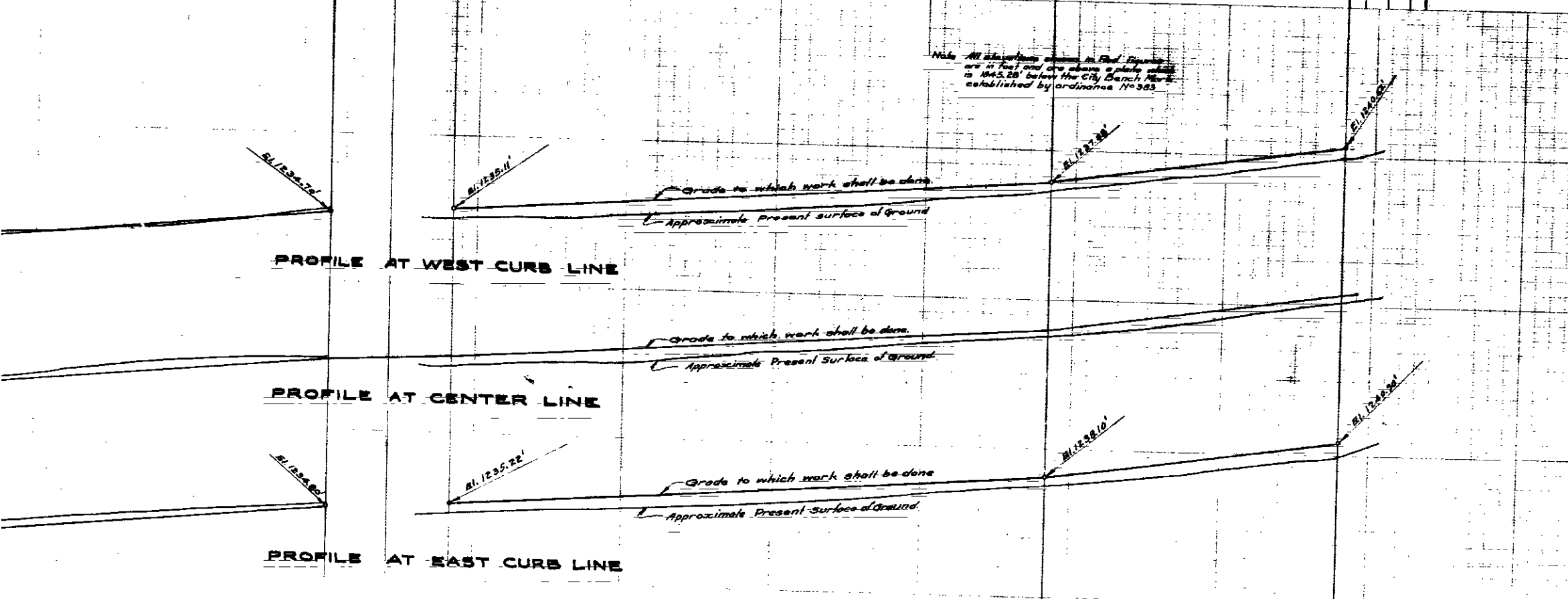
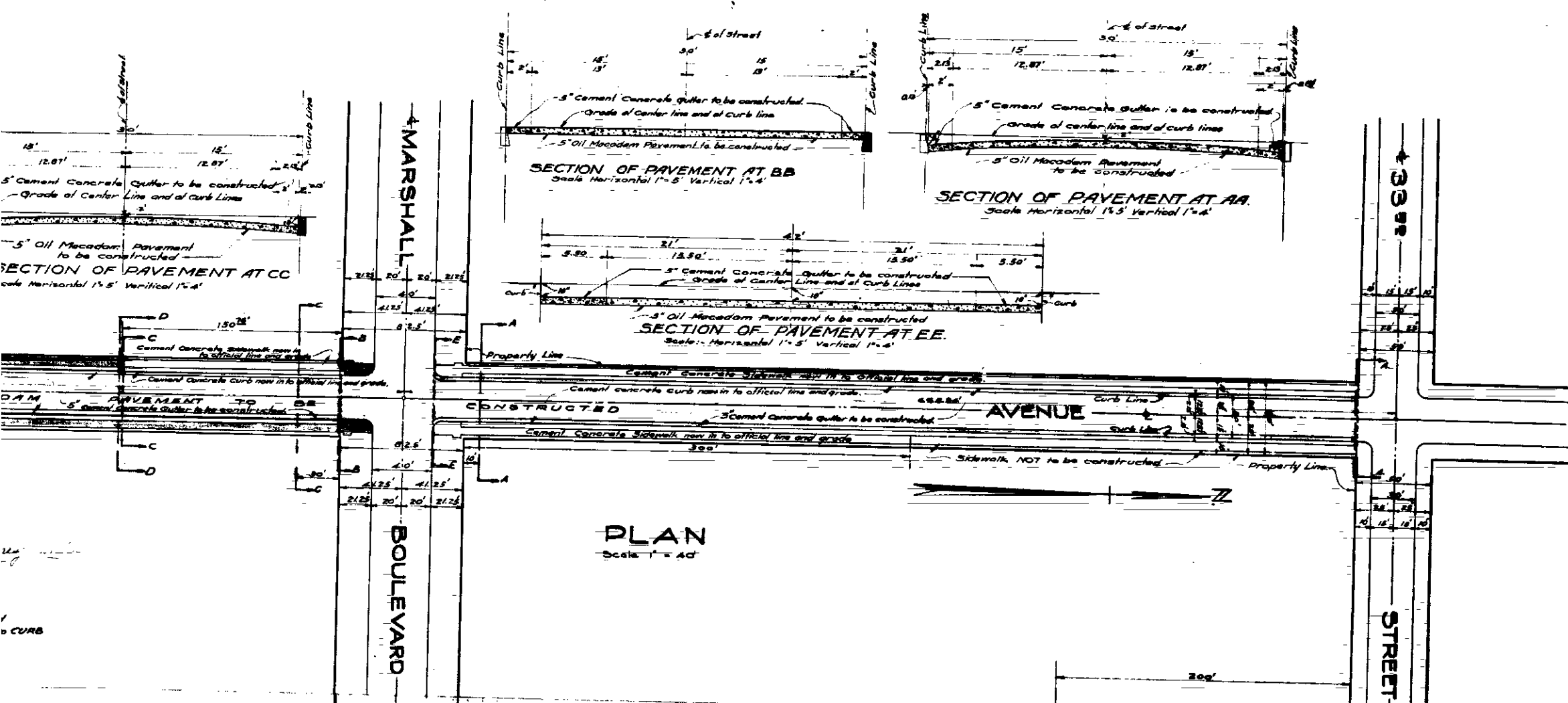


SHEET No 2
PLAN No 1073
FOR THE IMPROVEMENT OF
MAYFIELD AVENUE
BETWEEN
317 STREET AND 3300 STREET
 CITY OF SAN BERNARDINO, CALIF.
 September 1931 A. H. Lewis
City Engineer



PLAN ADDED NOVEMBER 16, 1931.



GRADES
 Grade of Mayfield Avenue was established by Resolution No. 1073 dated 10-5-31 and by Resolution 1073A dated 10-5-31 of the City of San Bernardino, California.

TITLE TO STREETS
 Title of Mayfield Avenue to the City of San Bernardino was given by Ordinance of Holmwood Tract as recorded in Book 28 of Maps of Page 20 and by Ordinance of Hampton Place Tract No. 2833, as recorded in Book 31 of Maps of Page 96 records of the County Recorder San Bernardino, California.

LEGEND

For 12 inch curb or 18 inch curb
 For 18 inch curb or 24 inch curb
 C means Center Line
 N means number
 E1 means elevation
 Cement Concrete Curb to be constructed shown thus in plan [Symbol] and in section [Symbol]
 Cement Concrete Sidewalk to be constructed shown thus in plan [Symbol] and in section [Symbol]
 5' Cement Concrete Gutter to be constructed shown thus in plan [Symbol] and in section [Symbol]
 5' Oil Macadam Pavement to be constructed shown thus in plan [Symbol] and in section [Symbol]

PROFILE LEGEND

Approximate Present surface of Ground shown by Black lines
 Grade to which work shall be done shown by Red lines
 Scale: Horizontal 1"=40' Vertical 1"=4'