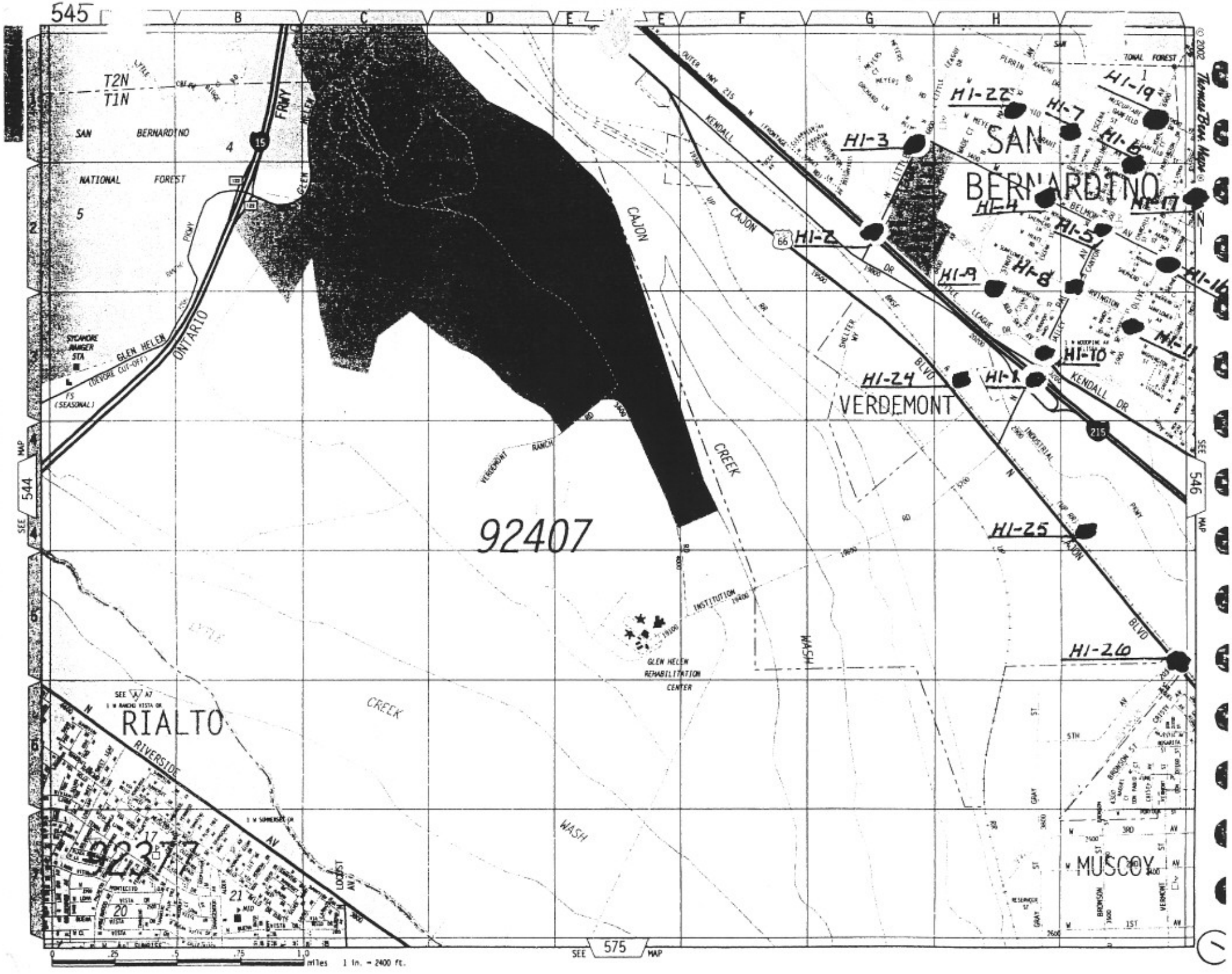
545
B
C
D
E
F
G
H
T2N
T1N
SAN BERNARDINO
NATIONAL FOREST
4
5
2
3
4
FRWY
GLEN HELEN
ONTARIO
SYCAMORE RANGER STA
GLEN HELEN (DEVORE CUT-OFF)
FS (SEASONAL)
CAJON
CREEK
92407
VERDEMONT RANCH
OUTER HWY 215
KENDALL
CAJON
66
SAN BERNARDINO
HI-1
HI-2
HI-3
HI-4
HI-5
HI-6
HI-7
HI-8
HI-9
HI-10
HI-11
HI-16
HI-17
HI-19
HI-22
HI-24
HI-25
HI-26
VERDEMONT
KENDALL DR
215
INDUSTRIAL
BLVD
INSTITUTION
GLEN HELEN REHABILITATION CENTER
WASH
CREEK
WASH
RIALTO
RIVERSIDE
AV
LOCUST AV
92377
17
20
21
MUSCOY
3RD
1ST
SEE 544 MAP
SEE 546 MAP
SEE 575 MAP
0 .25 .5 .75 1.0 miles 1 in. = 2400 ft.
© 2002 Thomas Bros. Maps

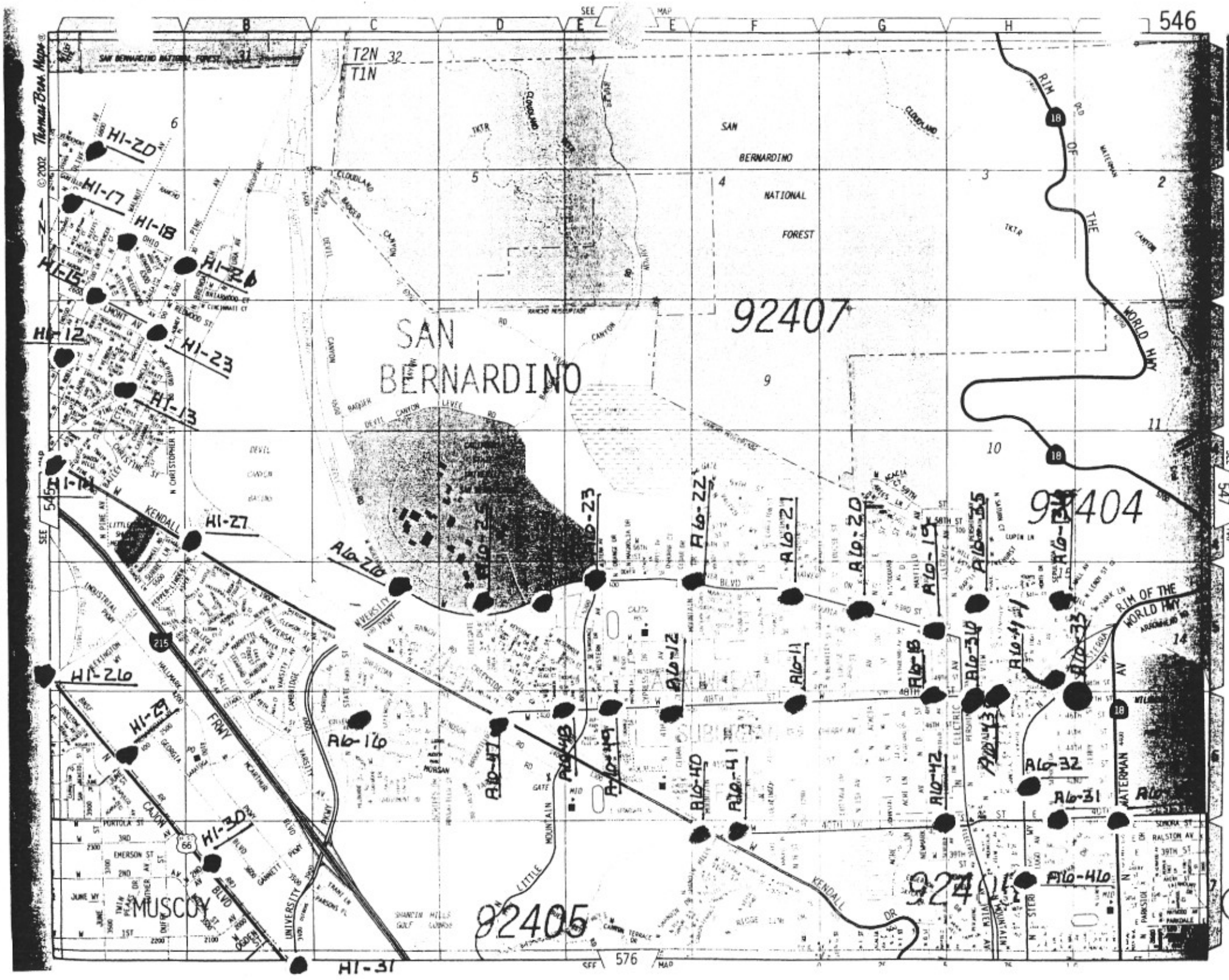
546
SAN BERNARDINO NATIONAL FOREST
T2N
T1N
SAN BERNARDINO
92407
92404
92405
92401
MUSCOY
RIM OF THE WORLD HWY
KENDALL
UNIVERSITY
WATERMAN
HI-20
HI-17
HI-18
HI-15
HI-12
HI-23
HI-13
HI-14
HI-27
HI-26
HI-29
HI-30
HI-31
AL0-20
AL0-21
AL0-22
AL0-23
AL0-16
AL0-47
AL0-48
AL0-49
AL0-40
AL0-41
AL0-42
AL0-43
AL0-32
AL0-31
AL0-33
AL0-46
SEE MAP
576
547
Thomas Bros. Maps ©2002

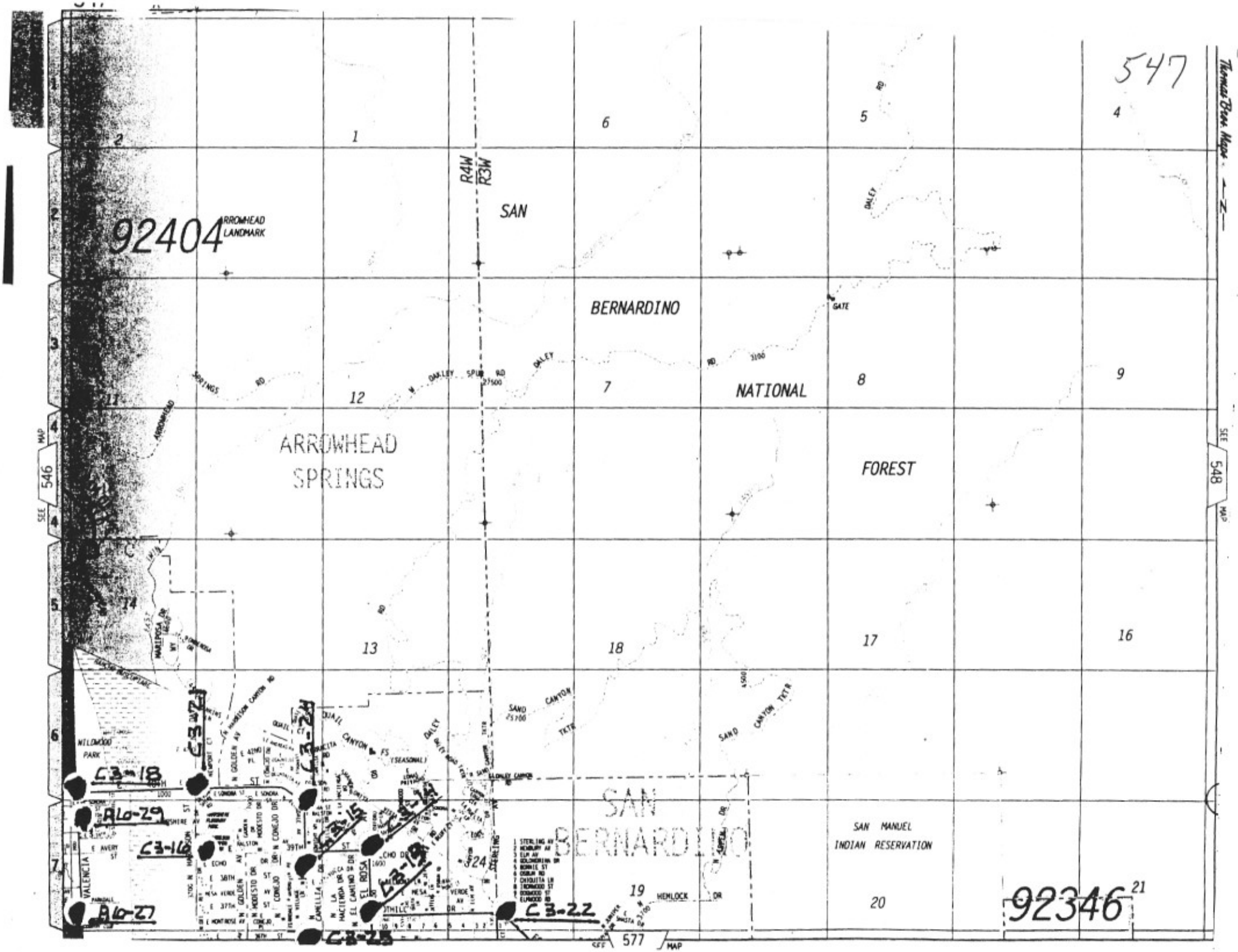
547
92404
ARROWHEAD LANDMARK
SAN
BERNARDINO
NATIONAL
FOREST
ARROWHEAD SPRINGS
SAN BERNARDINO
SAN MANUEL INDIAN RESERVATION
92346
R4W
R3W
C3-18
A6-29
C3-16
A6-27
C3-21
C3-24
C3-15
C3-19
C3-22
C3-23
SEE 546 MAP
SEE 548 MAP
SEE 577 MAP
Thomas Bros. Maps

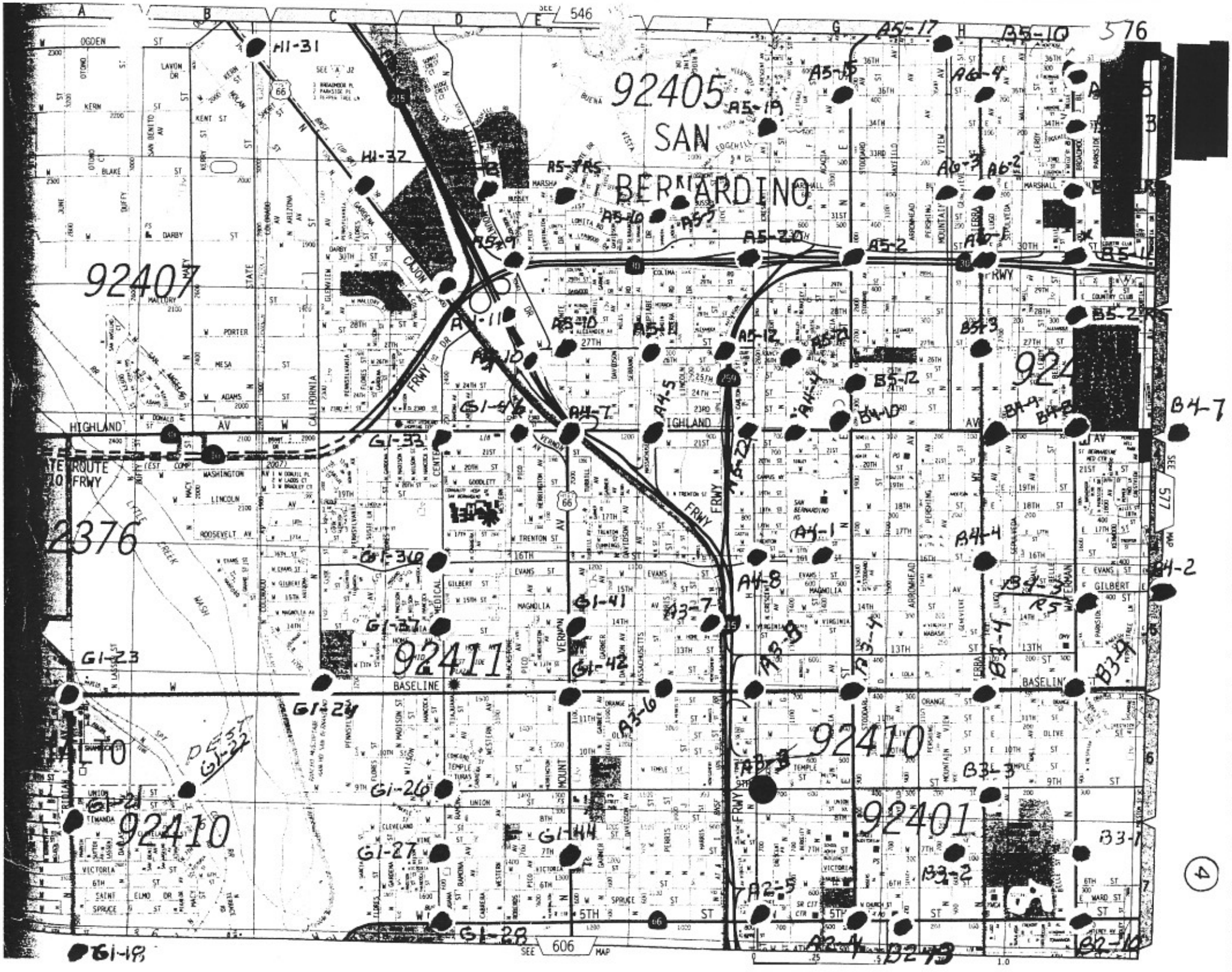

92405
SAN
BERNARDINO
92407
2376
92411
92410
92410
92401
HIGHLAND
BASELINE
FRWY
CALIFORNIA
MEDICAL
VERNON
MOUNT
PERRIS
ARROWHEAD
MOUNTAIN
VIEW
PERSHING
STODDARD
MARSHALL
MARSHALL
OGDEN
KERN
BLAKE
DARBY
MALLORY
PORTER
MESA
ADAMS
WASHINGTON
LINCOLN
ROOSEVELT
TRENTON
EVANS
GILBERT
MAGNOLIA
VIRGINIA
ORANGE
OLIVE
TEMPLE
UNION
TIWANDA
VICTORIA
SAINT ELMO
SPRUCE
CLEVELAND
SEE 546
SEE 606
SEE 577
576
H1-31
H1-32
A5-17
B5-10
A5-15
A6-4
A5-19
A5-7 R5
A5-10
A5-5
A5-20
A5-2
A6-3
A6-2
A5-9
A5-11
A5-10
A5-11
A5-12
A5-12
B5-3
B5-2
B5-12
A4-5
A4-7
A4-4
B4-10
B4-9
B4-8
B4-7
G1-33
G1-36
A4-1
B4-4
A4-8
B4-2
B4-3
R5
G1-41
A3-7
G1-37
G1-42
A3-8
B3-4
B3-9
G1-23
G1-24
A3-6
DEST
G1-22
A3-3
B3-3
G1-26
G1-21
G1-44
G1-27
B3-1
B3-2
A2-5
G1-28
A2-4
B2-10
G1-18

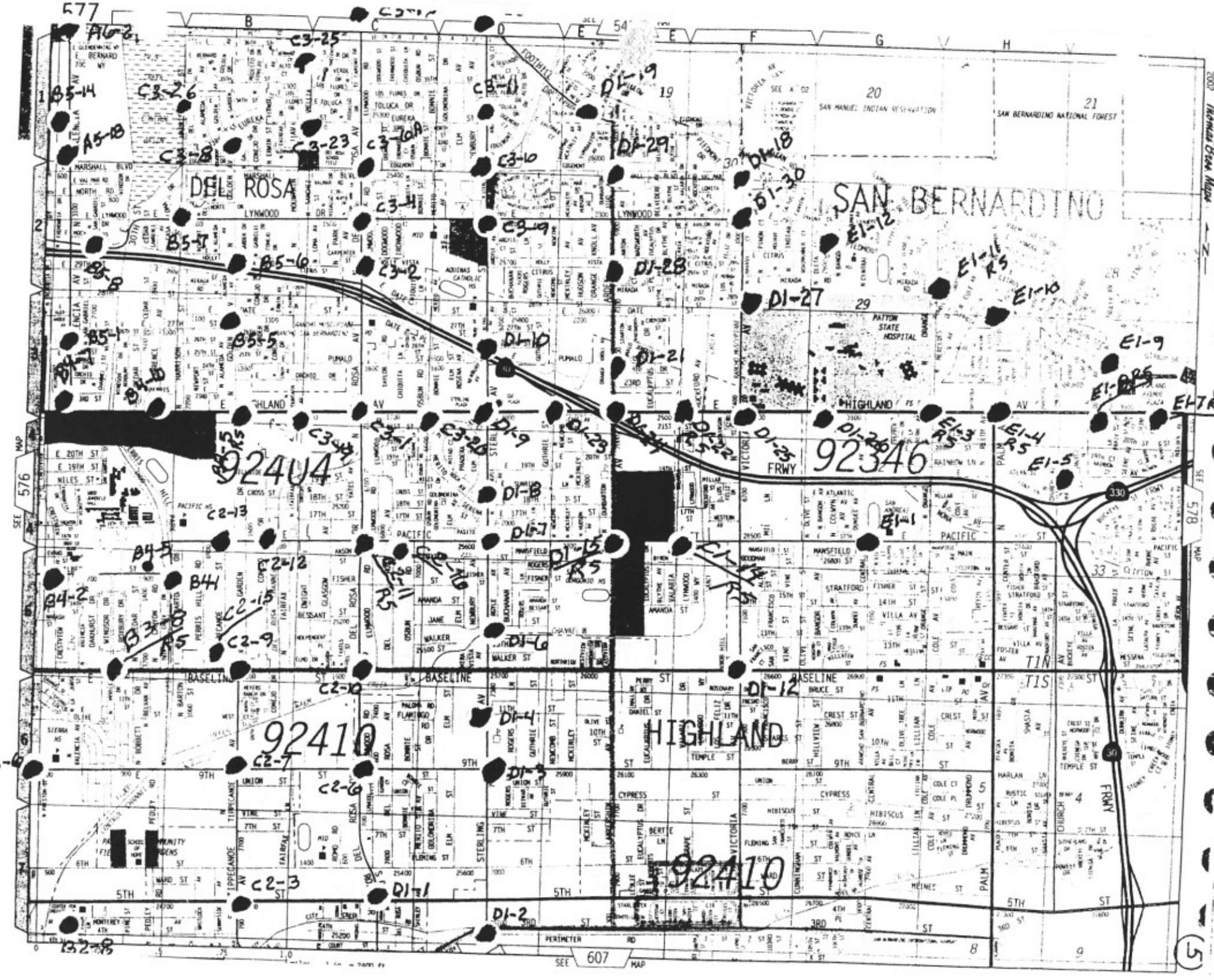

DEL ROSA
SAN BERNARDINO
HIGHLAND
92404
92346
92410
92410
SAN MANUEL INDIAN RESERVATION
SAN BERNARDINO NATIONAL FOREST
PATTON STATE HOSPITAL
BASELINE
PACIFIC
HIGHLAND
FRWY
SEE 607 MAP
SEE 576 MAP
SEE 578 MAP
Thomas Bros. Maps

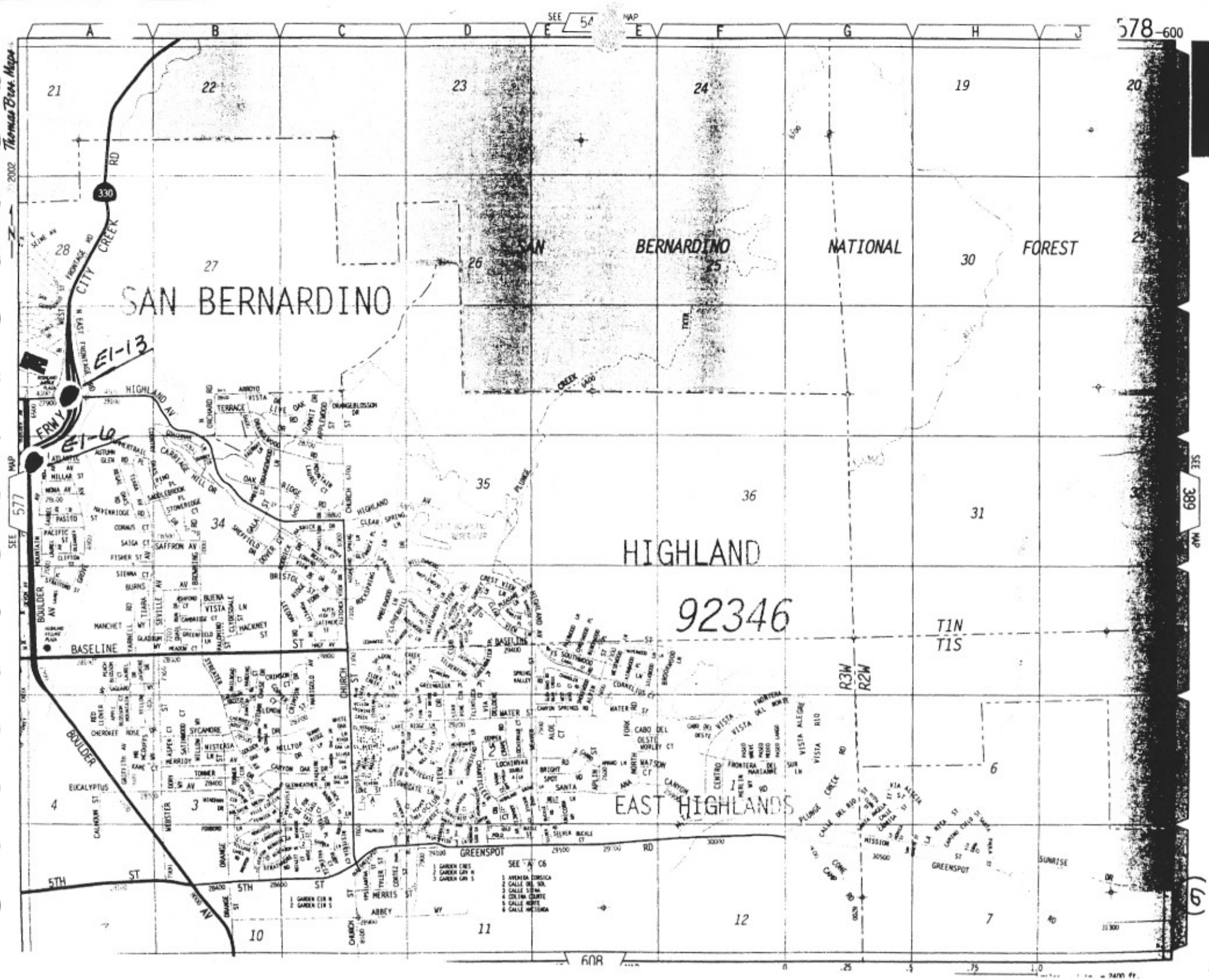

578-600
SAN BERNARDINO
SAN BERNARDINO NATIONAL FOREST
HIGHLAND
92346
EAST HIGHLANDS
T1N
T1S
R3W
R2W
CITY CREEK RD
330
FRWY
E1-13
E1-6
HIGHLAND AV
BASELINE ST
BOULDER AV
5TH ST
GREENSPOT RD
SEE 577 MAP
SEE 389 MAP
608
Thomas Bros. Maps
2002

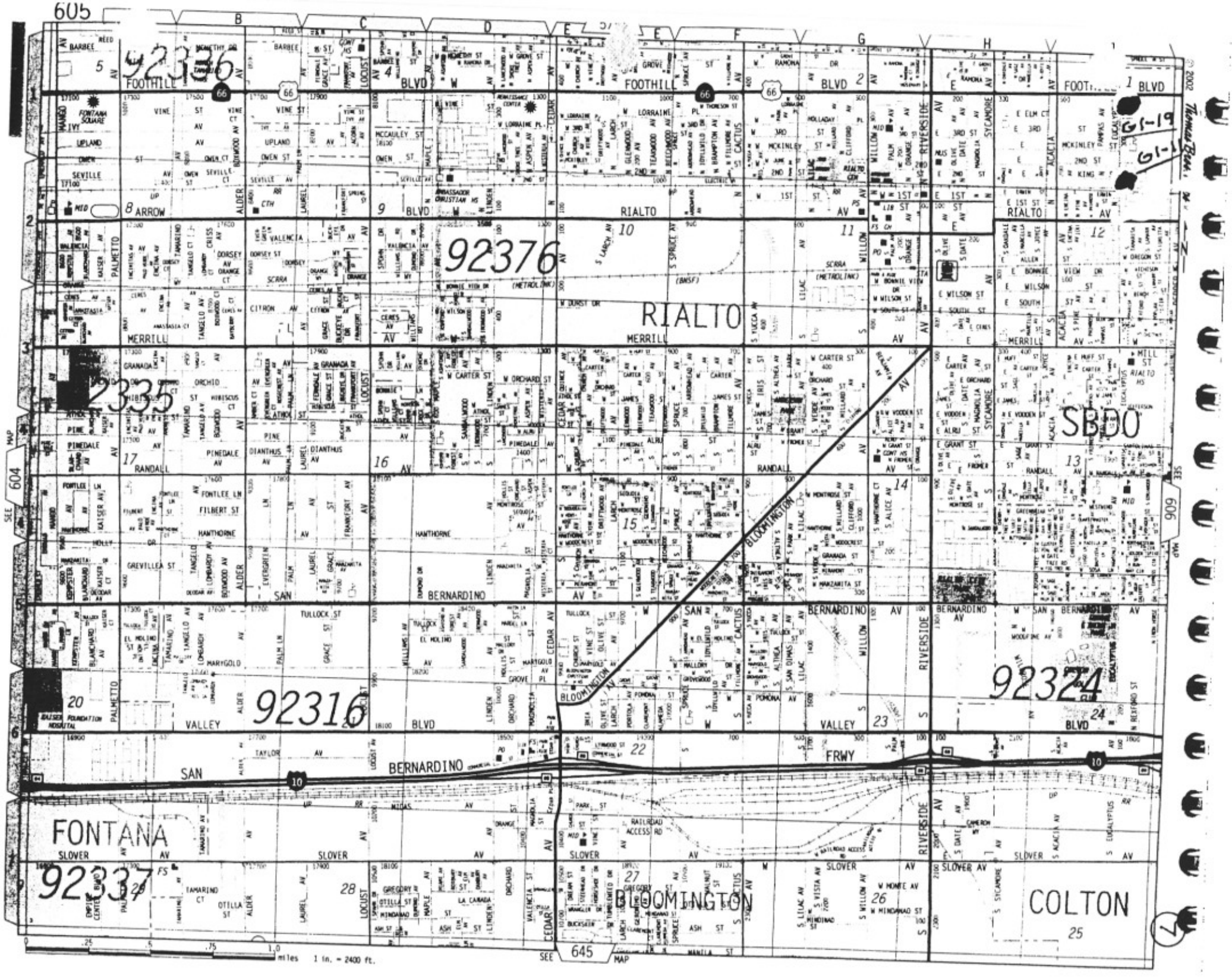

605
92336
92376
92335
92316
92324
92337
RIALTO
SBDO
FONTANA
BLOOMINGTON
COLTON
FOOTHILL BLVD
RIALTO AV
MERRILL AV
RANDALL AV
SAN BERNARDINO AV
VALLEY BLVD
SAN BERNARDINO FRWY
SLOVER AV
BLOOMINGTON AV
RIVERSIDE AV
SYCAMORE AV
ACACIA AV
LOCUST AV
CEDAR AV
CACTUS AV
WILLOW AV
LILAC AV
SPRUCE AV
LARCH AV
LINDEN AV
MAPLE AV
ALDER AV
LAUREL AV
PALMETTO AV
SEE 604 MAP
SEE 606 MAP
SEE 645 MAP
0 .25 .5 .75 1.0 miles 1 in. = 2400 ft.
G1-19
G1-11

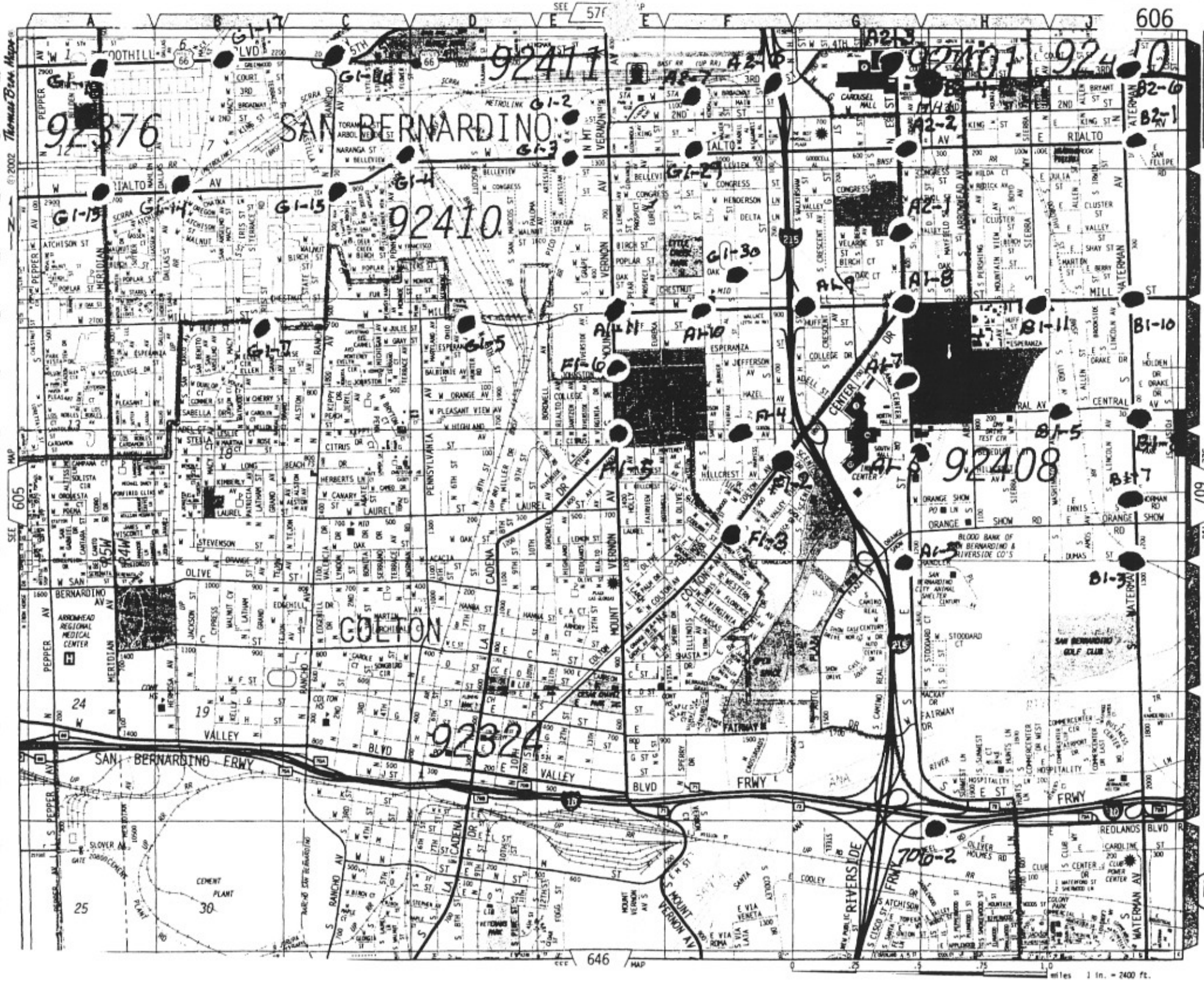

606
SAN BERNARDINO
COLTON
92376
92411
92410
92401
92408
92324
G1-17
G1-16
G1-2
G1-3
G1-4
G1-15
G1-14
G1-13
G1-29
G1-30
G1-5
G1-7
A2-3
A2-6
A2-7
A2-2
A2-1
A1-8
A1-9
A1-10
A1-11
A1-7
A1-6
A1-5
A1-3
B2-6
B2-1
B1-11
B1-10
B1-5
B1-7
B1-3
F1-6
F1-4
F1-3
F1-2
F1-5
7060-2
SAN BERNARDINO FRWY
VALLEY BLVD
RIALTO AV
MILL ST
CENTRAL AV
ORANGE SHOW RD
ARROWHEAD REGIONAL MEDICAL CENTER
CEMENT PLANT
BLOOD BANK OF SAN BERNARDINO & RIVERSIDE CO'S
SAN BERNARDINO GOLF CLUB
SEE 605 MAP
SEE 607 MAP
646
0 .25 .5 .75 1.0 miles 1 in. = 2400 ft.

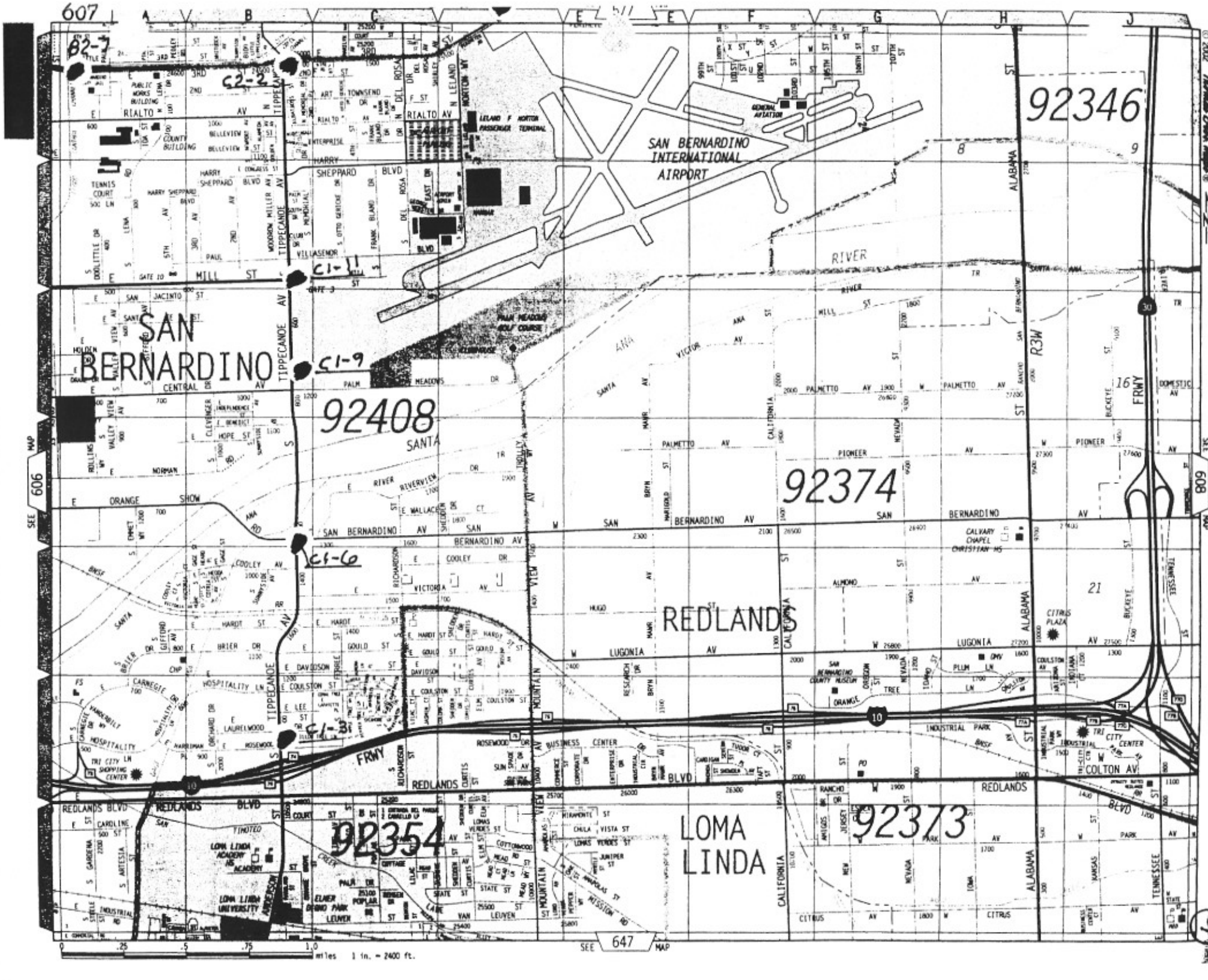

607
B2-7
C2-2
C1-11
C1-9
C1-6
C1-3
92346
92408
92374
92354
92373
SAN BERNARDINO
REDLANDS
LOMA LINDA
SAN BERNARDINO INTERNATIONAL AIRPORT
LELAND F NORTON PASSENGER TERMINAL
GENERAL AVIATION
PALM MEADOWS GOLF COURSE
CLUBHOUSE
CALVARY CHAPEL CHRISTIAN HS
CITRUS PLAZA
SAN BERNARDINO COUNTY MUSEUM
TRI CITY SHOPPING CENTER
TRI CITY CENTER
LOMA LINDA ACADEMY HS
LOMA LINDA UNIVERSITY
ELMER DIGNO PARK
TIPPECANOE AV
MOUNTAIN VIEW
CALIFORNIA
ALABAMA
TENNESSEE
FRWY
R3W
SEE 606 MAP
SEE 608 MAP
SEE 647 MAP
0 .25 .5 .75 1.0 miles 1 in. = 2400 ft.
© 2002 Thomas Bros. Maps

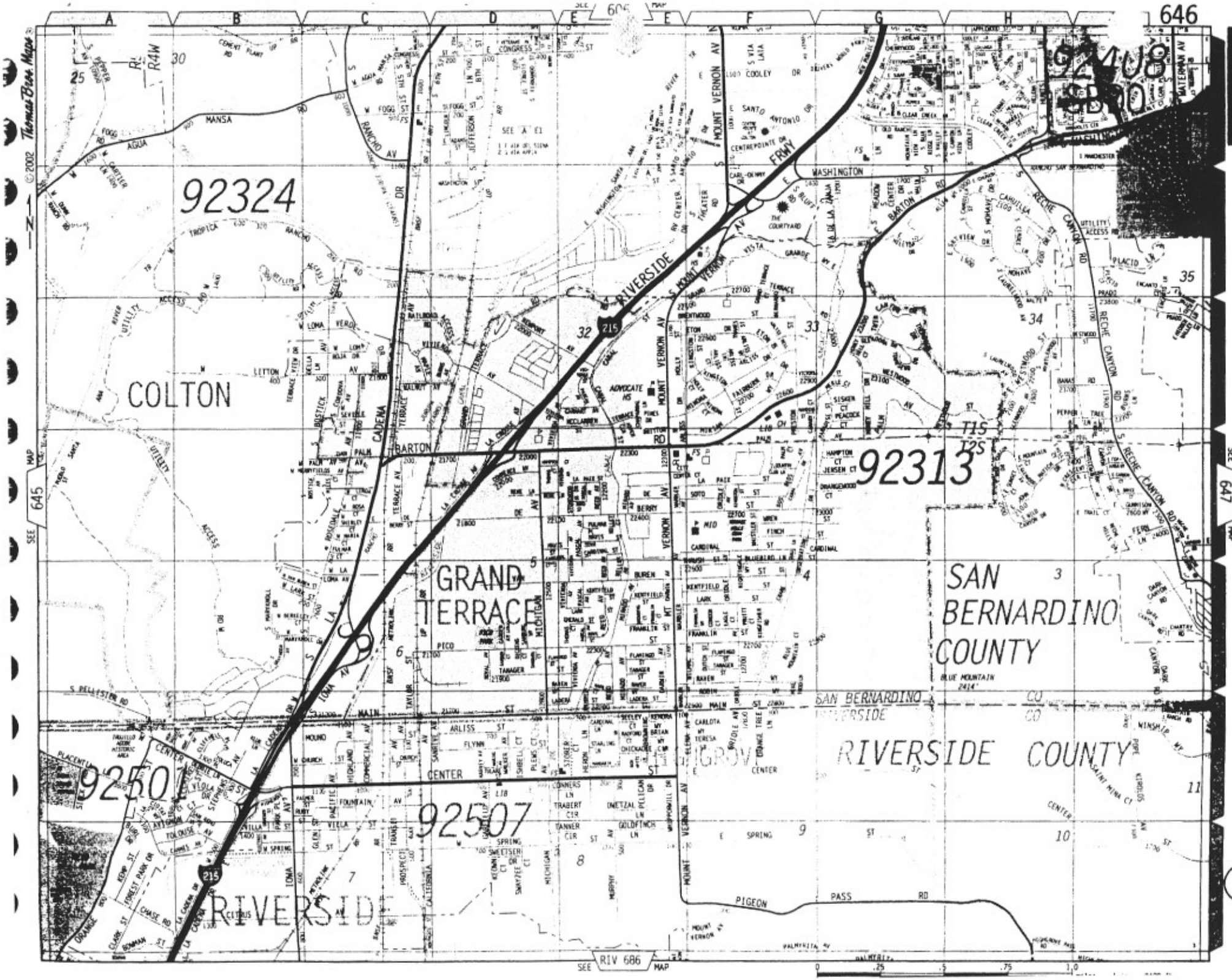
646
92408
92324
COLTON
92313
GRAND TERRACE
SAN BERNARDINO COUNTY
RIVERSIDE COUNTY
92501
92507
RIVERSIDE
SEE 645 MAP
SEE 647 MAP
SEE RIV 686 MAP
(10)

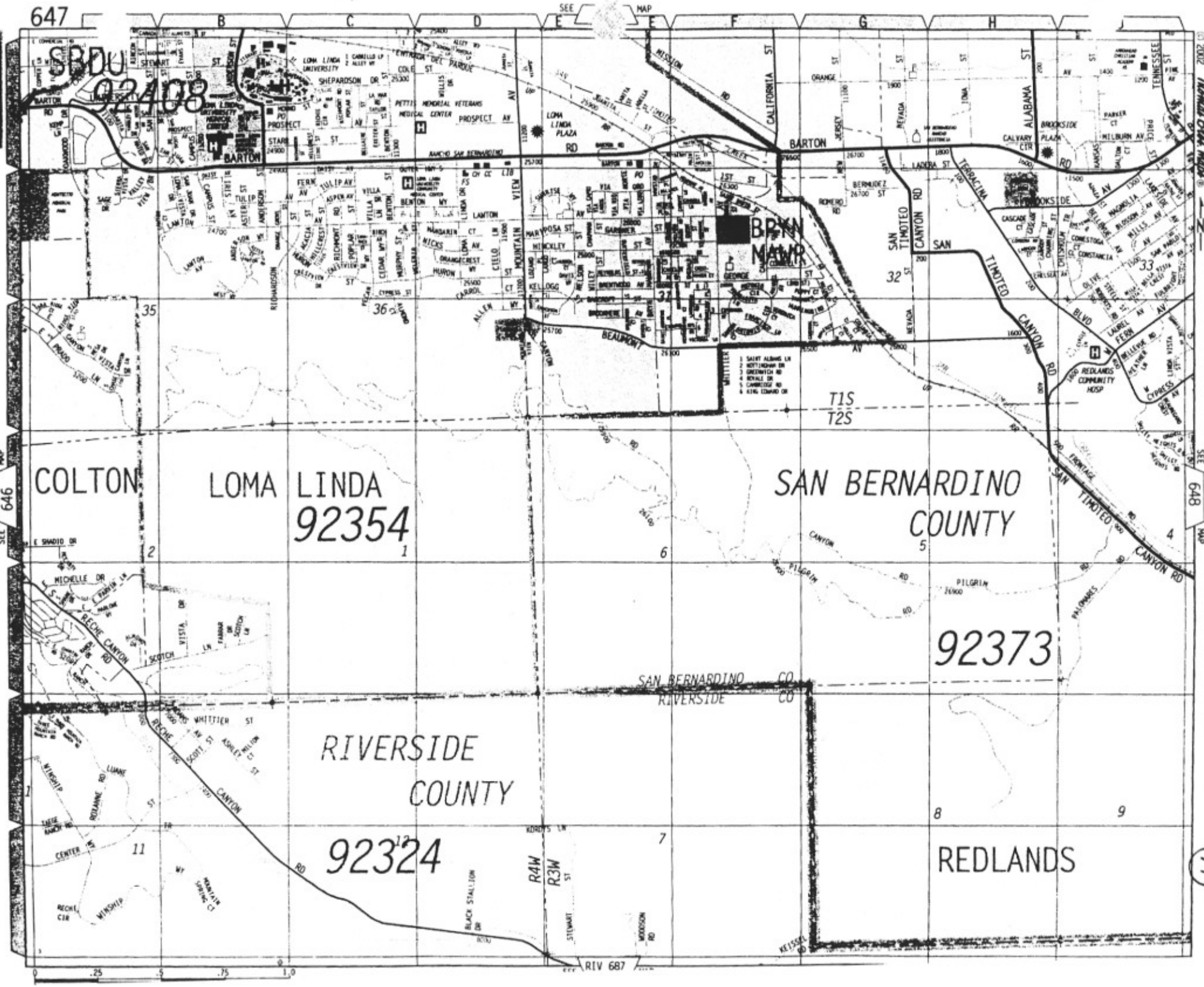

647
SEE MAP
SBDU
92408
BARTON
BRYN MAWR
COLTON
LOMA LINDA
92354
SAN BERNARDINO COUNTY
92373
SAN BERNARDINO CO
RIVERSIDE CO
RIVERSIDE COUNTY
92324
REDLANDS
T1S
T2S
R4W
R3W
RIV 687
SEE 646 MAP
SEE 648 MAP
SAN TIMOTEO CANYON RD
BEAUMONT
MOUNTAIN VIEW
CALIFORNIA ST
ALABAMA ST
TENNESSEE ST
BROOKSIDE
REDLANDS COMMUNITY HOSP
LOMA LINDA UNIVERSITY
PETTIS MEMORIAL VETERANS MEDICAL CENTER
LOMA LINDA PLAZA
BROOKSIDE PLAZA
RANCHO SAN BERNARDINO
PILGRIM
RECHE CANYON RD
WHITTIER ST
0 .25 .5 .75 1.0
© 2002 Thomas Bros. Maps