VICINITY MAP CITY OF SAN BERNARDINO

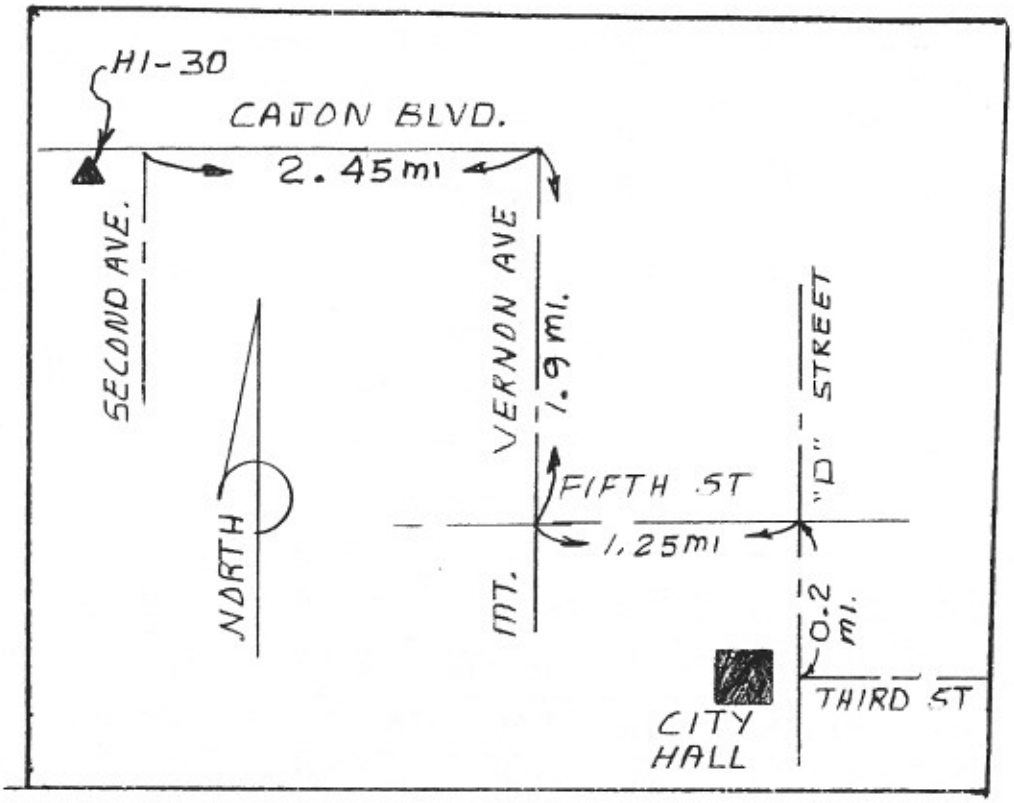

Point # H1-30

NAV 88 1452.13

NAV 29

Noaa/ Pid

Quad SAN BERNARDINO NORTH

By: LOSH / SIO

Date : 12-28-01

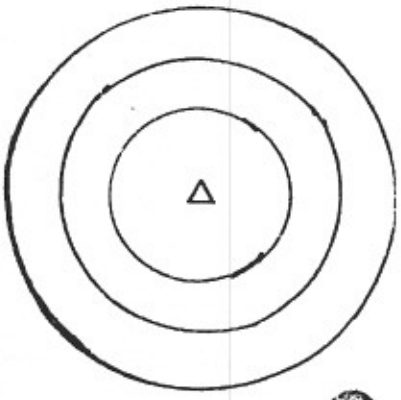

AREA DETAIL

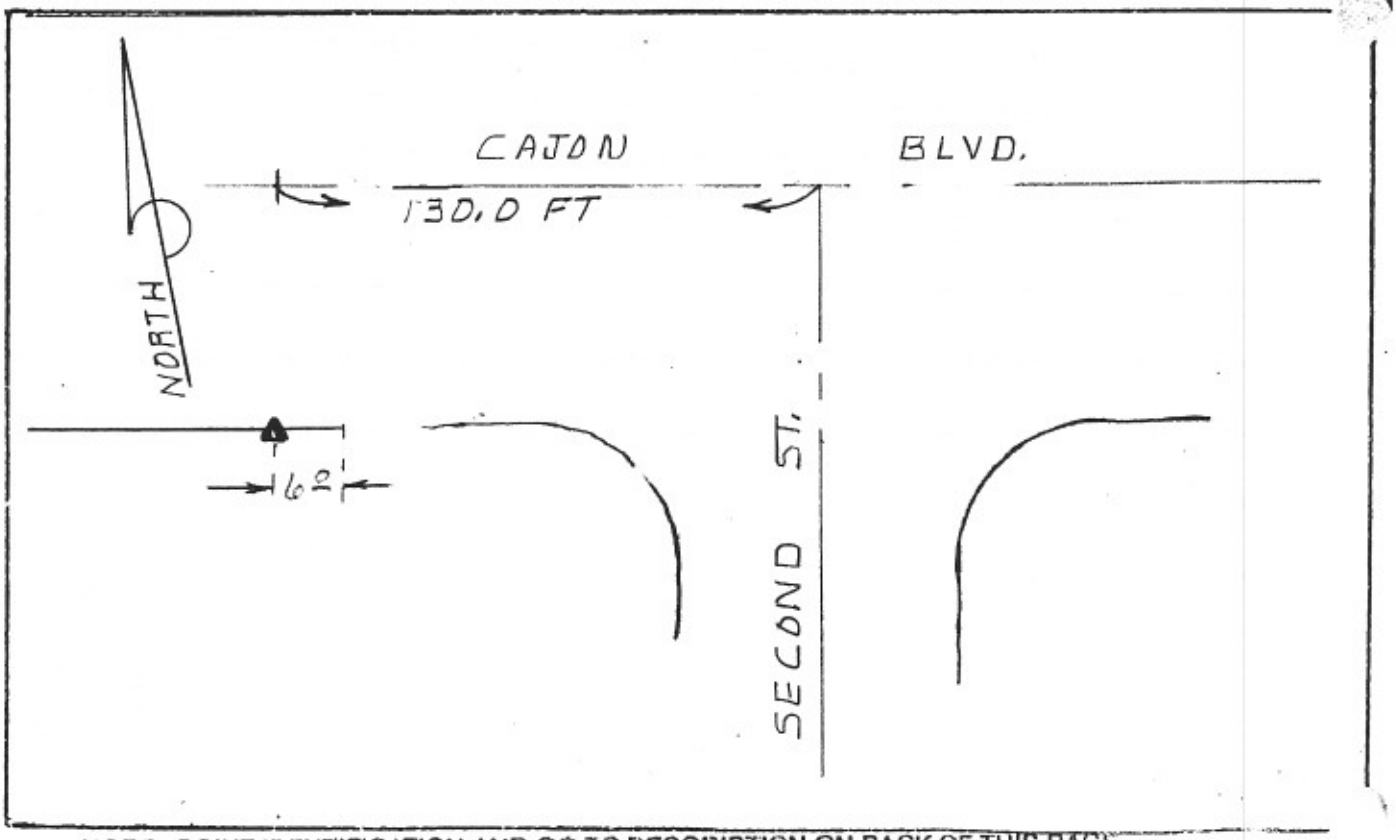

NOTE: POINT IDENTIFICATION AND GO TO DESCRIPTION ON BACK OF THIS PAGE.

CITY OF SAN BERNARDINO

POINT IDENTIFICATION

BRASS DISK STAMPED HI-30; 130± FT. NW'LY OF THE CENTERLINE OF SECOND AVE SET ON THE TOP OF CURB. 60± FT WEST OF THE E'LY END OF THE S'LY CURB, OF CAJON BLVD

Point # HI-30

NAV 88 1452.13

NAV 29

Noaa/ Pid

Quad SAN BERNARDINO NORTH

By: LOSH / 510

Date : 12-28-01

GO TO DESCRIPTION:

FROM SAN BERNARDINO CITY HALL AT THIRD ST & "D" ST. NORTH ON "D" ST. 0.2 MI. TO FIFTH ST.; WEST ON FIFTH ST 1.25 MI. TO MT VERNON AVE.; NORTH ON MT VERNON AVE. 1.9 MI TO CAJON BLVD.; NW'LY ON CAJON BLVD. 2.45 MI. TO SECOND AVE.

CITY OF SAN BERNARDINO
HI-30
2001

Return to City Engineers Office — 300 N. "D" Street, San Bernardino, CA 92418

VICINITY MAP CITY OF SAN BERNARDINO

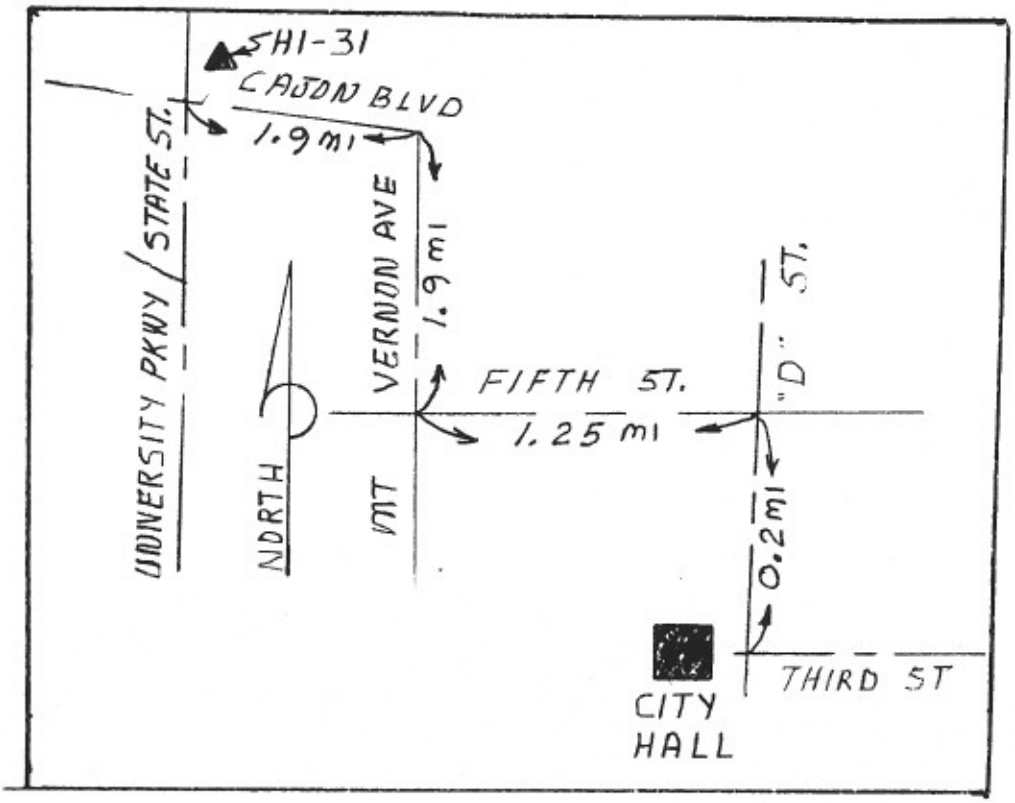

Point # H1-31

NAV 88 1397.77

NAV 29

Noaa/ Pid

Quad SAN BERNARDINO NORT

By: LOSH / SIO

Date : 12-28-01

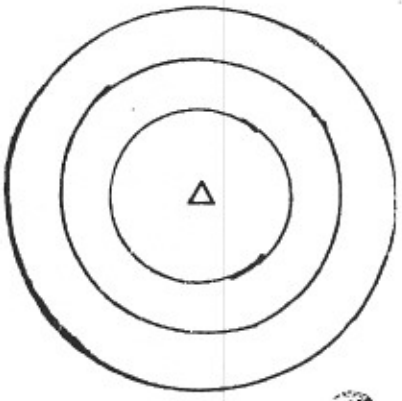

AREA DETAIL

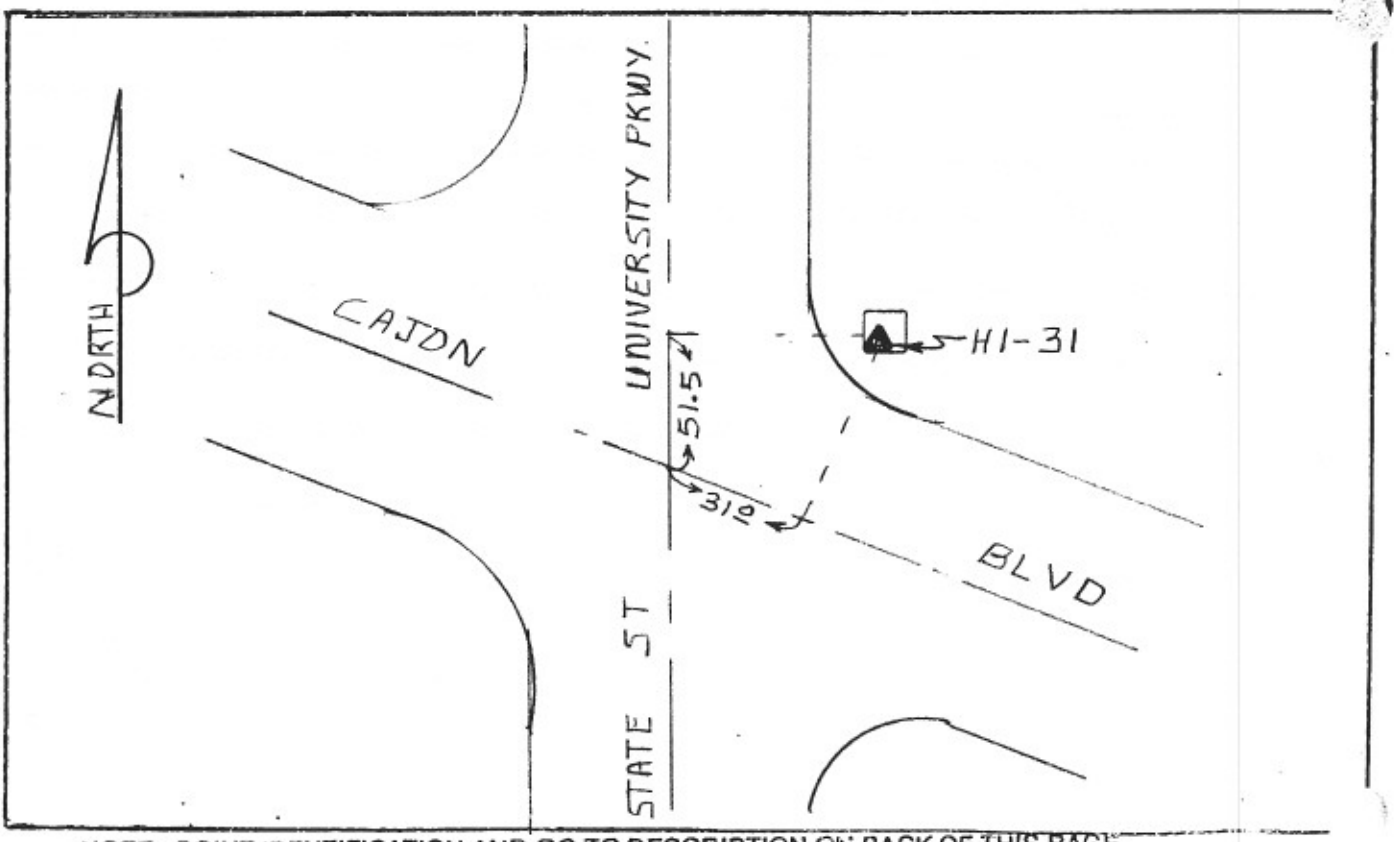

NOTE: POINT IDENTIFICATION AND GO TO DESCRIPTION ON BACK OF THIS PAGE.

CITY OF SAN BERNARDINO

POINT IDENTIFICATION

BRASS DISK STAMPED HI-31 IN THE S.W COR OF A TRAFFIC SIGNAL BASE @ THE N.E.LY CORNER 51.5 FT N'LY & 31.2 FT E'LY OF THE ℄ P.I. OF UNIVERSITY AVE & CAJON BLVD.

Point # HI-31

NAV 88 1397.77

NAV 29

Noaa/ Pid

Quad SAN BERNARDINO NW

By: LOSH / 510

Date : 12-28-01

GO TO DESCRIPTION:

FROM SAN BERNARDINO CITY HALL AT 3rd ST. & "D" ST. NORTH ON "D" ST. 0.2 MI TO FIFTH ST.; WEST ON FIFTH ST. 1.25 MI TO MT VERNON AVE.; NORTH ON MT. VERNON AVE. 1.9 MI TO CAJON BLVD. NW'LY ON CAJON BLVD. 1.9 MI TO UNIVERSITY PKWY/STATE ST

CITY OF SAN BERNARDINO
HI-31
2001

Return to City Engineers Office — 300 N. "D" Street, San Bernardino, CA 92418

VICINITY MAP CITY OF SAN BERNARDINO

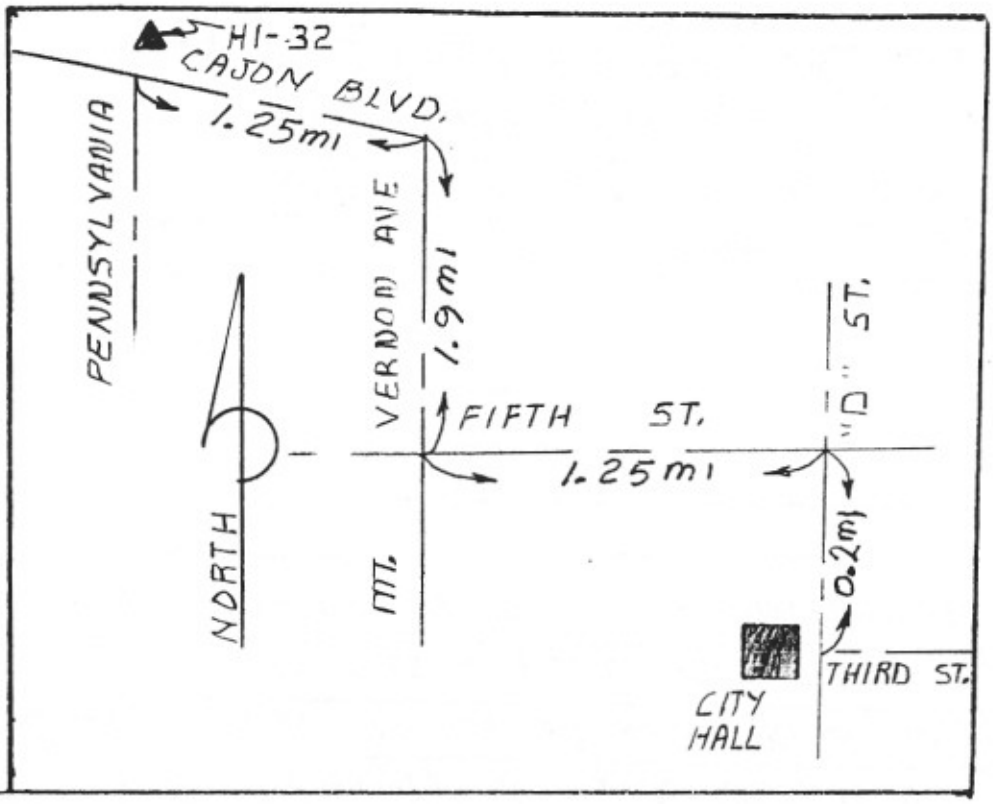

Point # HI-32

NAV 88 1321.17

NAV 29

Noaa/ Pid

Quad SAN BERNARDINO NORTH

By: LOSH / 510

Date : 12-28-01

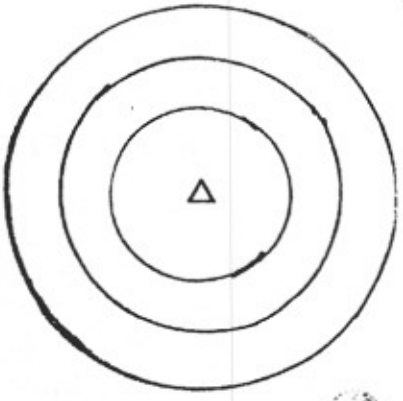

AREA DETAIL

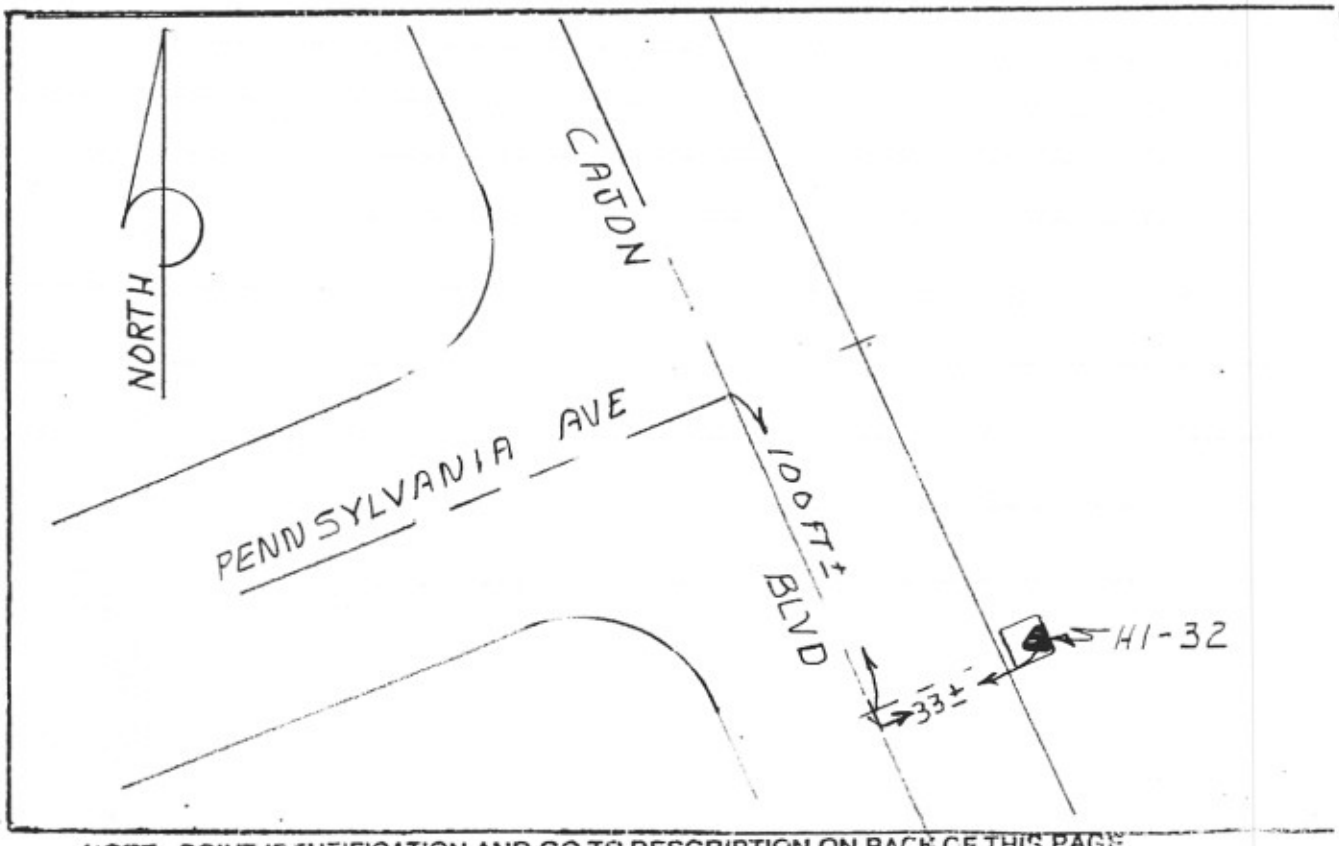

NOTE: POINT IDENTIFICATION AND GO TO DESCRIPTION ON BACK OF THIS PAGE.

CITY OF SAN BERNARDINO

POINT IDENTIFICATION

BRASS DISK STAMPED PLS 6891, EC 14 1996; ON THE N'EY CORNER OF A VAULT ON THE N'LY SIDE OF CAJON BLVD. ±100 FT E'LY ℄ ± 33 FT N'LY OF THE ℄ PI OF CAJON BLVD ℄ PENNSYLVANNIA AVE.

Point # HI-32

NAV 88 1321.17

NAV 29

Noaa/ Pid

Quad SAN BERNARDINO NORT

By: LOSH / 510

Date: 12-28-01

GO TO DESCRIPTION:

FROM SAN BERNARDINO CITY HALL AT THIRD ST. & "D" ST. NORTH ON "D" ST. 0.2 MI TO FIFTH ST.; WEST ON FIFTH ST 1.25 MI. TO MT. VERNON AVE.; NORTH ON MT VERNON AVE. 1.9 MI TO CAJON BLVD. NW'LY ON CAJON BLVD. 1.25 MI TO PENNSYLVANIA AVE

METROPOLITAN WATER DISTRICT
PLS 6891
EC 14
1996

Return to City Engineers Office — 300 N. "D" Street, San Bernardino, CA 92418

VICINITY MAP CITY OF SAN BERNARDINO

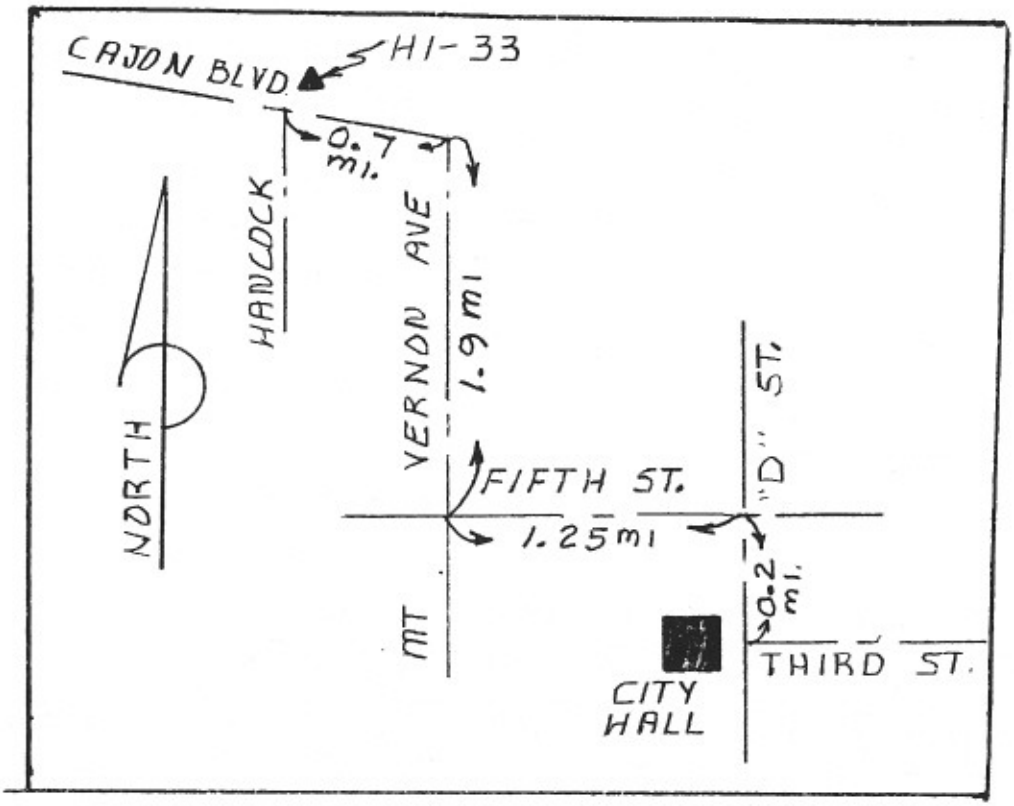

Point # HI-33

NAV 88 1267.30

NAV 29

Noaa/ Pid

Quad SAN BERNARDINO NORTH

By: LOSH / SIO

Date : 12-28-01

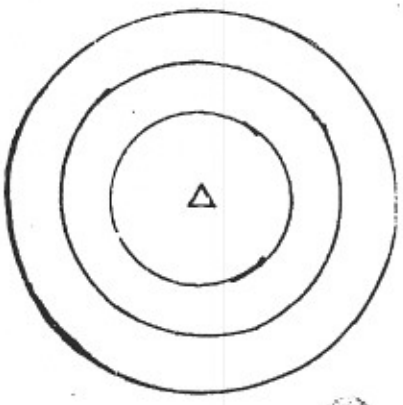

AREA DETAIL

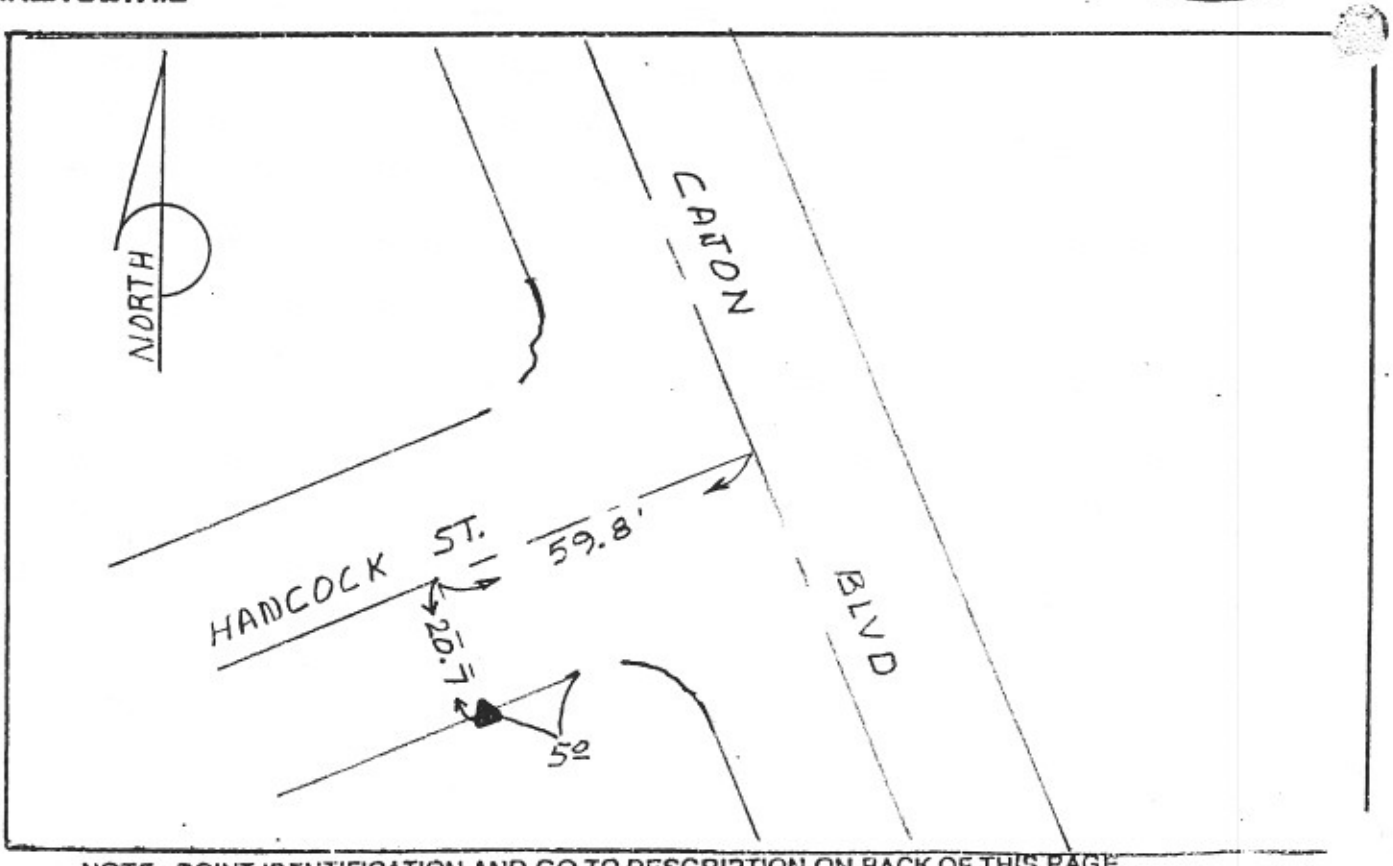

NOTE: POINT IDENTIFICATION AND GO TO DESCRIPTION ON BACK OF THIS PAGE.

CITY OF SAN BERNARDINO

POINT IDENTIFICATION

BRASS DISK STAMPED HI-33; 59.8FT W'LY ℄
20.7 FT S'LY OF THE E P.I. OF CAJON BLVD
E HANCOCK ST. SET ON THE TOP OF
CURB 5.2 FT W'LY OF THE E'LY END

Point # HI-33
NAV 88 1267.30
NAV 29
Noaa/ Pid
Quad SAN BERNARDINO NORTH
By: LOSH 510
Date : 12-28-01

GO TO DESCRIPTION:

FROM SAN BERNARDINO CITY HALL AT 300 E "D" ST.
NORTH ON "D" ST 0.2 MI TO FIFTH ST.; WEST ON FIFTH ST.
1.25 MI TO MT VERNON AVE.; NORTH ON MT VERNON AVE 1.9 MI
TO CAJON BLVD.; NW'LY ON CAJON BLVD. 0.7 MI TO HANCOCK

CITY OF SAN BERNARDINO
HI-33
2001

Return to City Engineers Office — 300 N. "D" Street, San Bernardino, CA 92418

FIELD SURVEY RECORD

Project Name BENCHMARK TRANSFER Project Limits N.E. CORNER OF MT. VERNON AVE. & BASELINE ST.

Work Order No. 1268 Crew DAVIS, LOSH, FONSECA Book 139 Page 133V

Date JUNE 5, 1998 Page 1 Of 1 Checked by

STA.	B.S.	H.I.	F.S.	ELEV.	ADJUSTED ELEV.
G1-42	5.598	1150.297		1144.699	1144.699
SCREW S/E			5.795	1144.502	1144.502
L&T S/W			5.625	1144.672	1144.672
L&T N/W			5.159	1145.138	1145.138
FROM SCREW S/E					
SCREW S/E	5.644	1150.146		1144.502	
G1-42			5.448	1144.698	1144.699
FROM L&T S/W					
L&T S/W	5.424	1150.096		1144.672	
G1-42			5.399	1144.697	1144.699
FROM L&T N/W					
L&T N/W	5.140	1150.278		1145.138	
G1-42			5.570	1144.708	1144.699

FINAL T.B.M. ADJUSTMENTS:

SCREW S.E. = 1144.503 FT.

L&T S.W. = 1144.673 FT
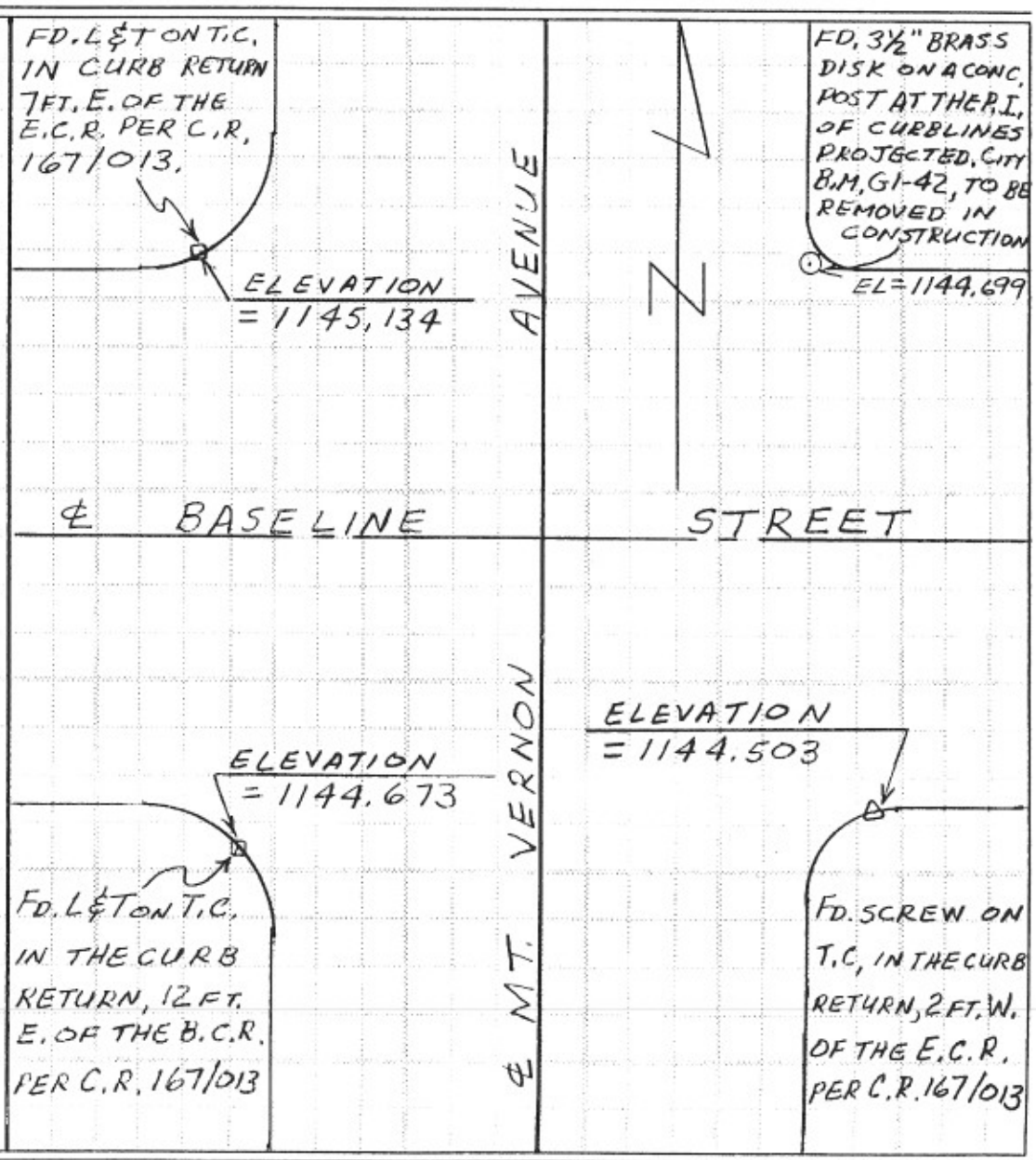
L&T N.W. = 1145.134 FT