## VICINITY MAP

CITY OF SAN BERNARDINO

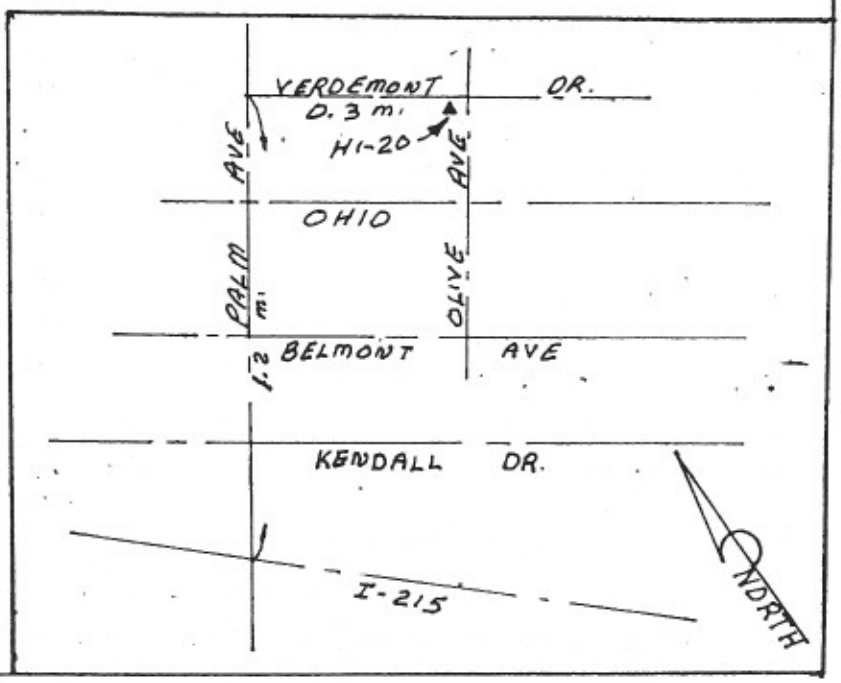


POINT #: DVL 26

NAME: HI-20

PROJECT: NAVD 88

E'L 1921.87

VICINITY: VERDEMONT

BY: COX/LOSH

DATE: 2-7-00

REVISED:

## AREA DETAIL

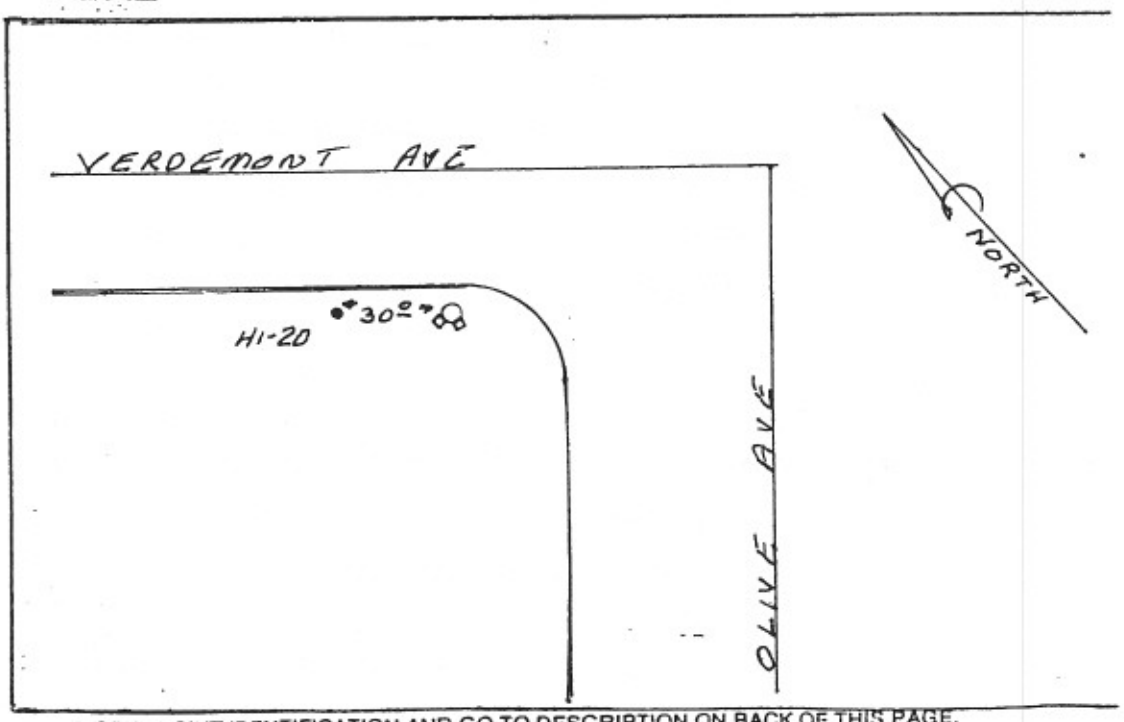


NOTE: POINT IDENTIFICATION AND GO TO DESCRIPTION ON BACK OF THIS PAGE.

POINT IDENTIFICATION

# CITY OF SAN BERNARDINO

3" STD. BRASS DISK STAMPED DVL-26, 1994. SET ON THE TOP OF THE S'LY CURB OF VERDEMONT DR.

STAMPED: STATE OF CALIF DEPT OF WATERRESOURCES DVL-26, 1994

POINT #: DVL-26
NAME: HI-20
PROJECT: NAVD 88
EL 1921.87
VICINITY: VERDEMONT
BY: COX/LOSH
DATE: 2-7-00
REVISED:

GO TO DESCRIPTION: 34-12-14 117-20-54 HAND HELD GPS

COUNTY: CITY: MAP: PAGE:

I-215 EXIT PALM AVE THEN 1.2 MI N'LY TO VERDEMONT DR. THEN E'LY 0.3 MI. TO OLIVE AVE

ADDITIONAL MONUMENTATION (BACKSITE) VISIBILITY:

SPECIAL NOTES OR PRECAUTIONS!

ACCESSIBILITY: ☒ 2-WHEEL DRIVE / ☐ 4-WHEEL DRIVE / ☐ HIKE

ADDITIONAL TRAVEL TIME? MIN FROM

LOCKED GATES: ☐ YES ☒ NO ☒ PUBLIC ACCESS ☐ PRIVATE PROPERTY

KEY NEEDED/CONTACT:

NOTE: LOCATION SKETCH AND AREA DETAIL ON BACK OF THIS PAGE.

POINT DETAIL

STATE OF CALIF DVL-26 1994 DEPT OF WATER RESOURCES

Return to City Engineers Office — 300 N. "D" Street, San Bernardino, CA 92418

## VICINITY MAP CITY OF SAN BERNARDINO

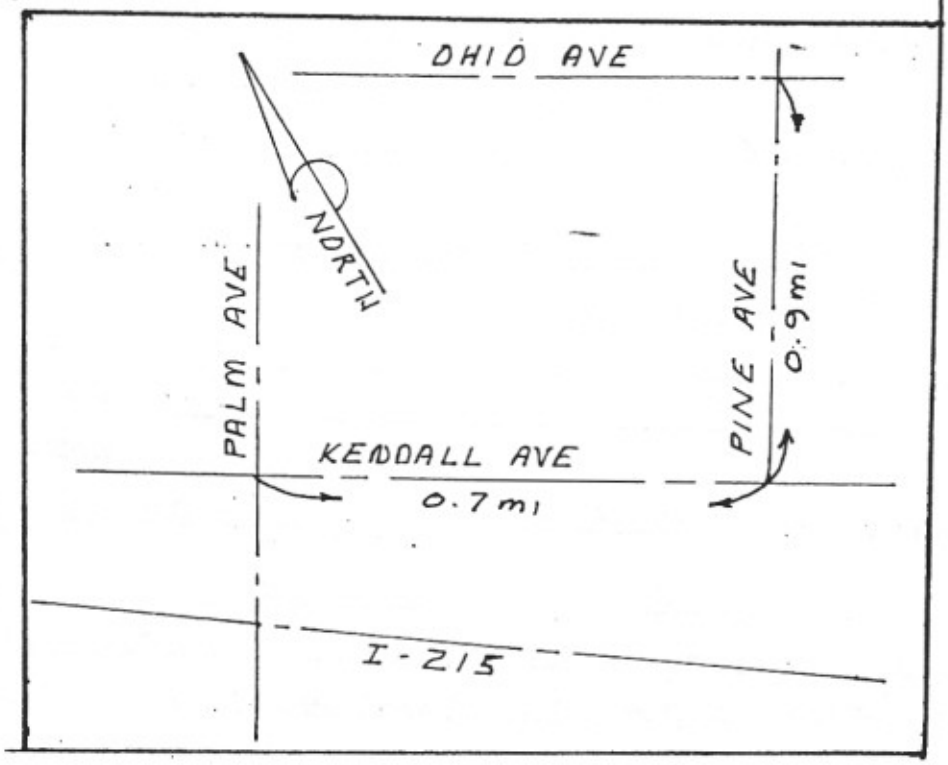


POINT #:

NAME: HI-21

PROJECT: NAVD88

EL 1762.56

VICINITY: VERDEMONT

BY: COX / LOSH

DATE: 2-15-00

REVISED:

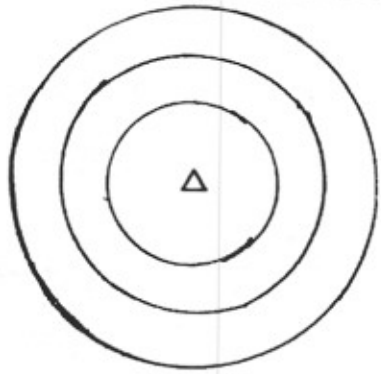

## AREA DETAIL

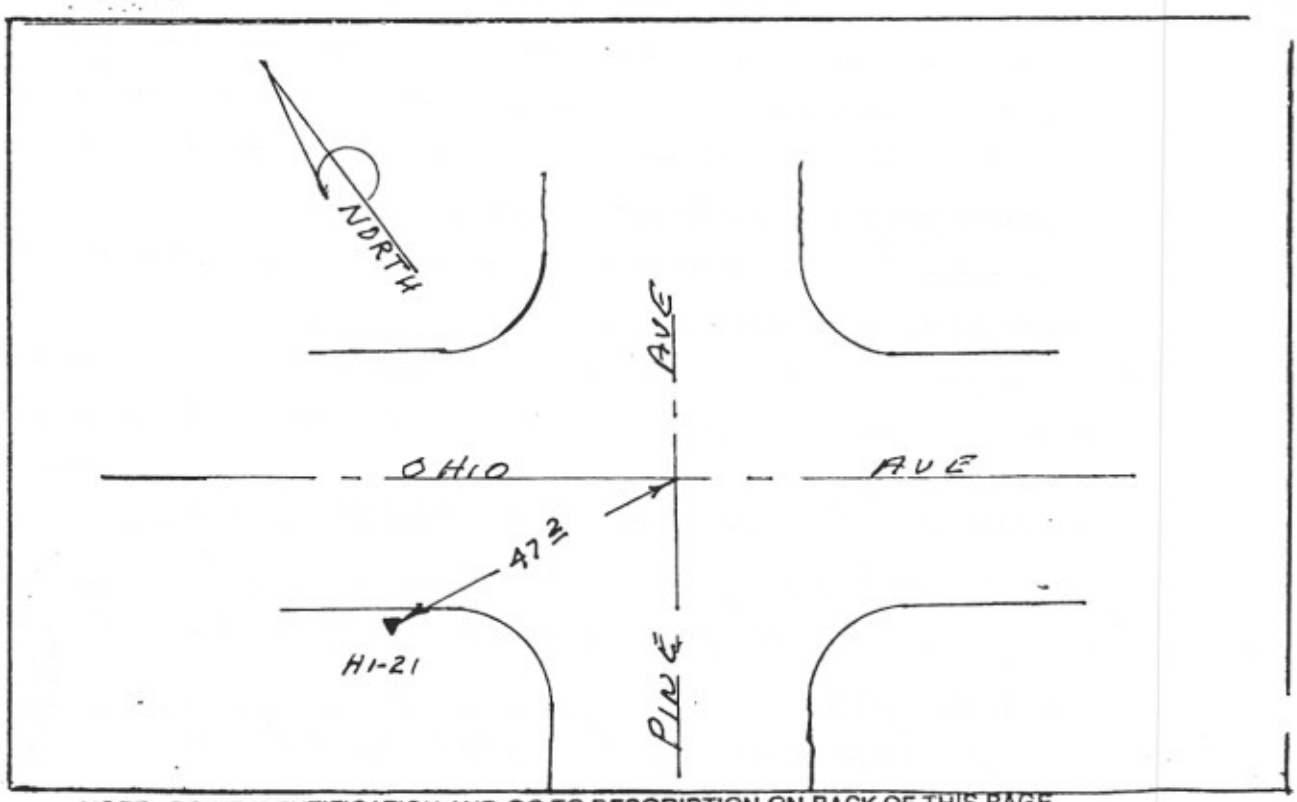


NOTE: POINT IDENTIFICATION AND GO TO DESCRIPTION ON BACK OF THIS PAGE.

# CITY OF SAN BERNARDINO

POINT IDENTIFICATION

2" BRASS DISK SET ON TC @ THE
S'WLY COR OF PINE AVE & OHIO AVE
@ THE BCR

STAMPED: CITY OF SAN BERNARDINO
HI-21, 2000

POINT #:
NAME: HI-21
PROJECT: NAVD 88
EL 1762.56
VICINITY: VERDEMONT
BY: COX / LOSH
DATE: 2-15-00
REVISED:

GO TO DESCRIPTION: 34-11-51 117-20-32 HAND HELD GPS

COUNTY: CITY: MAP: PAGE:

I-215 TO PALM AVE N'LY 0.1 mi. TO KENDALL AVE
, THEN E'LY 0.7 mi. TO PINE AVE. THEN N'LY
0.9 mi TO OHIO AVE, SW COR. PINE & OHIO

ADDITIONAL MONUMENTATION (BACKSITE) VISIBILITY:

SPECIAL NOTES OR PRECAUTIONS!

ACCESSIBILITY: ☒ 2-WHEEL DRIVE / ☐ 4-WHEEL DRIVE / ☐ HIKE

ADDITIONAL TRAVEL TIME? MIN FROM

LOCKED GATES: ☐ YES ☒ NO ☒ PUBLIC ACCESS ☐ PRIVATE PROPERTY

KEY NEEDED/CONTACT:

NOTE: LOCATION SKETCH AND AREA DETAIL ON BACK OF THIS PAGE.

POINT DETAIL

CITY OF SAN BERNARDINO
HI-21
2000

H-GPS.WK

Return to City Engineers Office — 300 N. "D" Street, San Bernardino, CA 92418

## VICINITY MAP

CITY OF SAN BERNARDINO

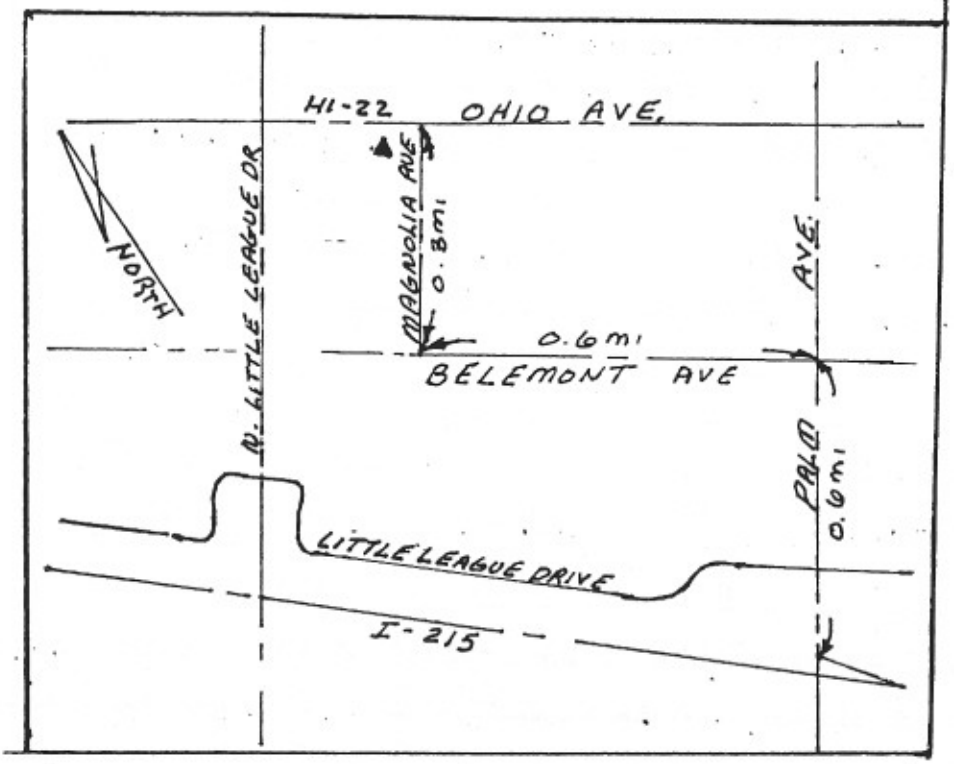


POINT #:

NAME: HI-22

NAVD 88

EL 1914.97

VICINITY: VERDEMONT

BY: COX / LOSH

DATE: 2-15-00

REVISED:

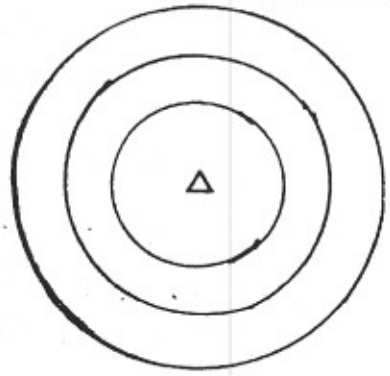

## AREA DETAIL

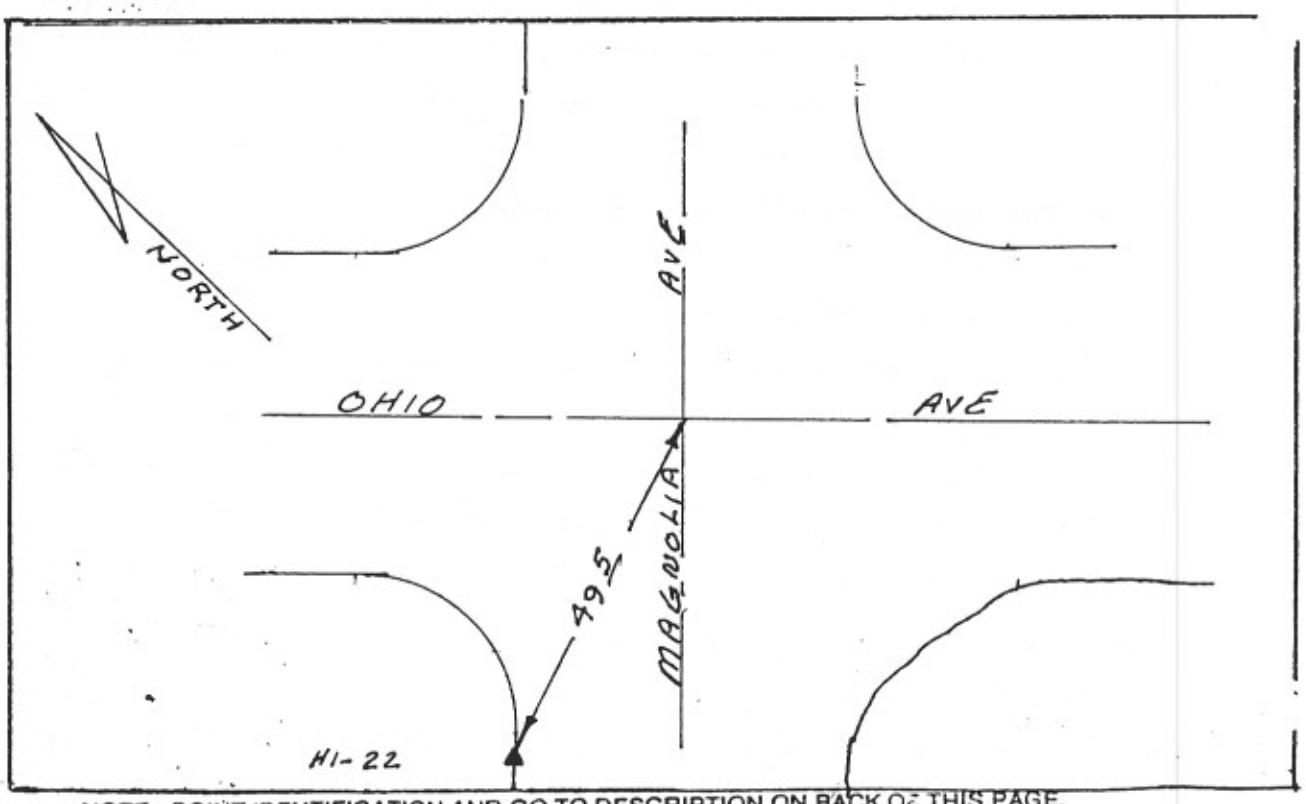


NOTE: POINT IDENTIFICATION AND GO TO DESCRIPTION ON BACK OF THIS PAGE.

POINT IDENTIFICATION 3A, CITY OF SAN BERNARDINO

2" BRASS DISK SET ON T.C. AT THE EGR OF THE SW CORNER OF MAGNOLIA AVE. AND OHIO AVE.

STAMPED: CITY OF SAN BERNARDINO HI-22, 2000

POINT #:

NAME: HI-22

: NAVD 88

EL 1914.97

VICINITY: VERDEMONT

BY: COX/LOSH

DATE: 2-15-00

REVISED:

GO TO DESCRIPTION: 34-12-21 117-21-46

COUNTY: CITY: MAP: PAGE:

I-215 AND PALM OFF RAMP N'LY 0.6 MI. TO BELMONT AVE, LEFT ON BELMONT AVE. 0.6 MI. TO MAGNOLIA AVE TURN RIGHT 0.3 MI TO OHIO AVE.

ADDITIONAL MONUMENTATION (BACKSITE) VISIBILITY:

SPECIAL NOTES OR PRECAUTIONS!

ACCESSIBILITY: ☒ 2-WHEEL DRIVE / ☐ 4-WHEEL DRIVE / ☐ HIKE

ADDITIONAL TRAVEL TIME? MIN FROM

LOCKED GATES: ☐ YES ☒ NO ☒ PUBLIC ACCESS ☐ PRIVATE PROPERTY

KEY NEEDED/CONTACT:

NOTE: LOCATION SKETCH AND AREA DETAIL ON BACK OF THIS PAGE.

POINT DETAIL

CITY OF SAN BERNARDINO HI-22 2000

Return to City Engineers Office — 300 N. "D" Street, San Bernardino, CA 92418

VICINITY MAP

CITY OF SAN BERNARDINO

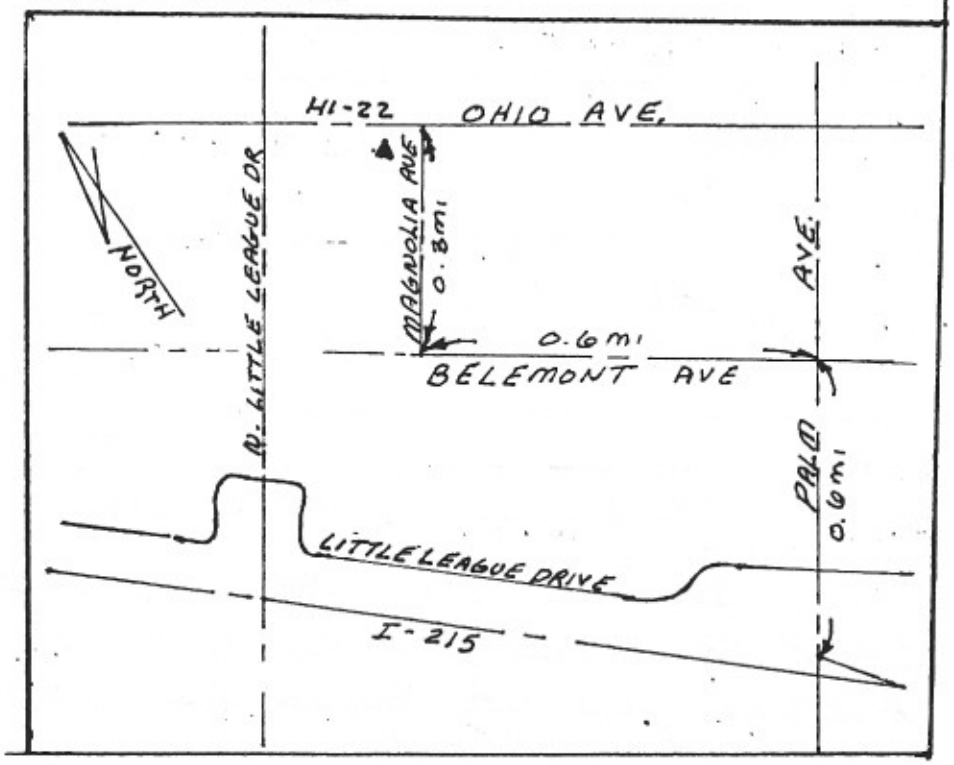


POINT #:

NAME: HI-22

NAVD 88

EL 1914.97

VICINITY: VERDEMONT

BY: COX / LOSH

DATE: 2-15-00

REVISED:

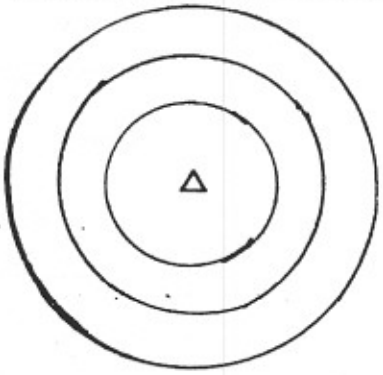

AREA DETAIL

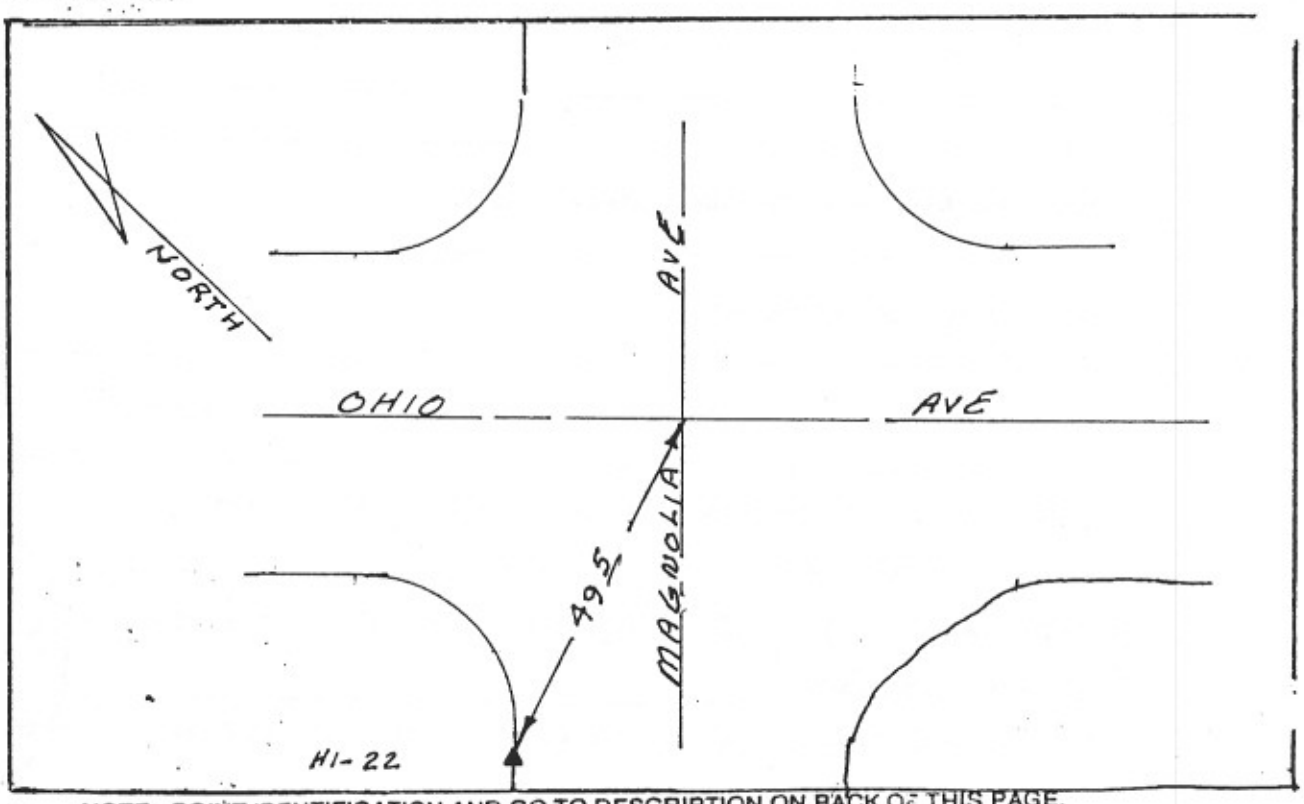


NOTE: POINT IDENTIFICATION AND GO TO DESCRIPTION ON BACK OF THIS PAGE.

POINT IDENTIFICATION 3 M, CITY OF SAN BERNARDINO

2" BRASS DISK SET ON T.C. AT THE ECR OF THE SW CORNER OF MAGNOLIA AVE. AND OHIO AVE.

STAMPED: CITY OF SAN BERNARDINO HI-22, 2000

POINT #:

NAME: HI-22

: NAVD 88

EL 1914.97

VICINITY: VERDEMONT

BY: COX/LOSH

DATE: 2-15-00

REVISED:

GO TO DESCRIPTION: 34-12-21 117-21-46

COUNTY: CITY: MAP: PAGE:

I-215 AND PALM OFF RAMP N'LY 0.6 MI. TO BELMONT AVE LEFT ON BELMONT AVE. 0.6 MI. TO MAGNOLIA AVE TURN RIGHT 0.3 MI TO OHIO AVE.

ADDITIONAL MONUMENTATION (BACKSITE) VISIBILITY:

SPECIAL NOTES OR PRECAUTIONS!

ACCESSIBILITY: ☒ 2-WHEEL DRIVE / ☐ 4-WHEEL DRIVE / ☐ HIKE

ADDITIONAL TRAVEL TIME? MIN FROM

LOCKED GATES: ☐ YES ☒ NO ☒ PUBLIC ACCESS ☐ PRIVATE PROPERTY

KEY NEEDED/CONTACT:

NOTE: LOCATION SKETCH AND AREA DETAIL ON BACK OF THIS PAGE.

POINT DETAIL

CITY OF SAN BERNARDINO HI-22 2000

Return to City Engineers Office — 300 N. "D" Street, San Bernardino, CA 92418

## VICINITY MAP CITY OF SAN BERNARDINO

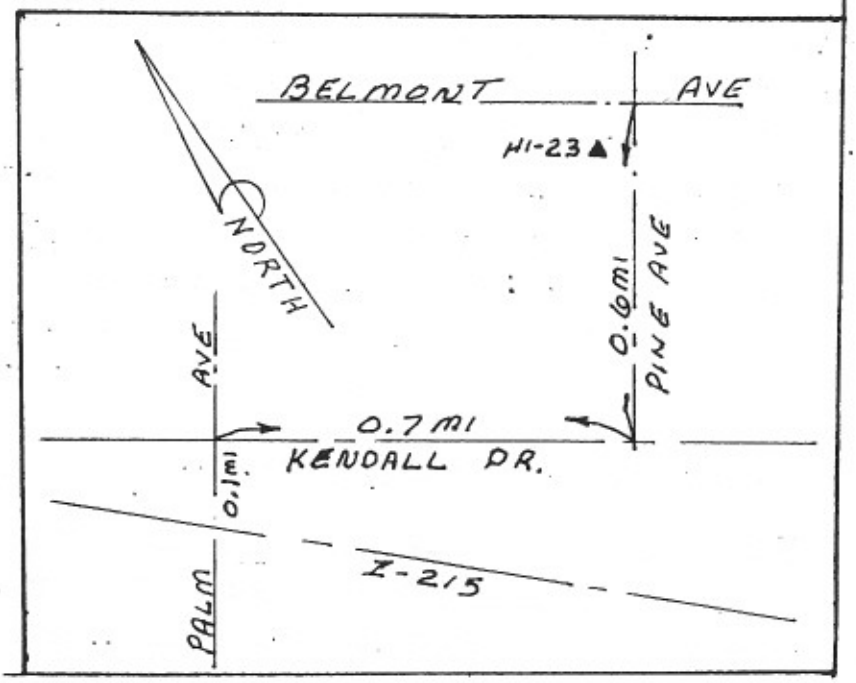


POINT #: RF55A
NAME: HI-23
NAVD 88
EL 1683.63
VICINITY: VERDEMONT
EV 1902
NORA/PID
BY: COX / LOSH
DATE: 2-1-00
REVISED:

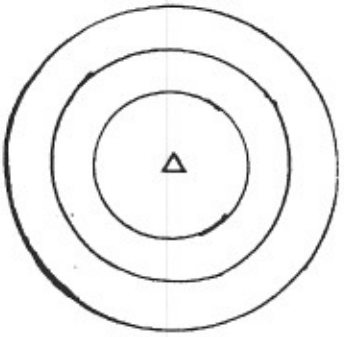

## AREA DETAIL

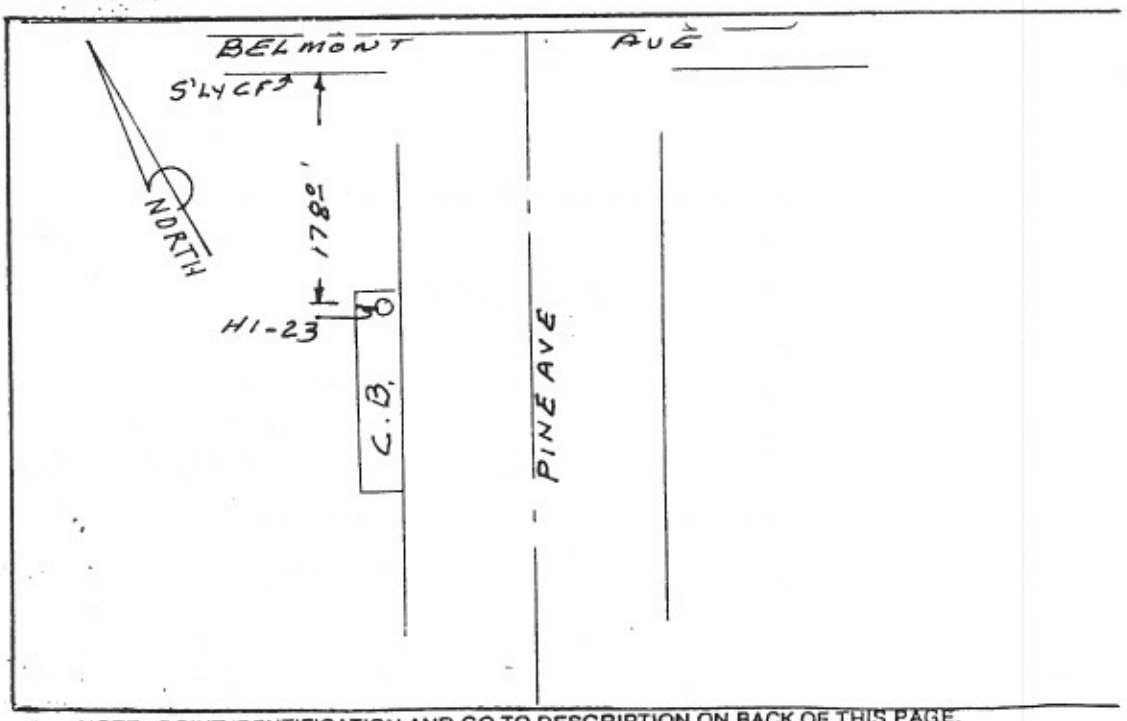


NOTE: POINT IDENTIFICATION AND GO TO DESCRIPTION ON BACK OF THIS PAGE.

# CITY OF SAN BERNARDINO

POINT IDENTIFICATION

3" STD BRASS MWD DISK, SET FLUSH IN TO OF NE COR. OF 22 FT. CATCH BASIN STAMPED. RF-55A 1989.
178° SOUTH of SOUTH CURB LINE OF BELMONT AVE.
STAMPED: U.S. COAST & GEODETIC SURVEY BENCHMARK ; RF 55A 1989

POINT #: RF55A
NAME: HI-23
: NAVD 88
EL 1683.63
VICINITY: VERDEMONT
EV1902
NOAA/PID
BY: COX/LOSH
DATE: 2-1-00
REVISED:

GO TO DESCRIPTION: 34-11-34 117-20-41

COUNTY: CITY: MAP: PAGE:

I-215 EXIT PALM AVE N'LY 0.1mi. TO KENDALL AVE THE E'LY 0.7mi TO PINE AVE. THEN N'LY 0.6mi TO BELMONT AVE.

ADDITIONAL MONUMENTATION (BACKSITE) VISIBILITY:

SPECIAL NOTES OR PRECAUTIONS!

ACCESSIBILITY: ☒ 2-WHEEL DRIVE / ☐ 4-WHEEL DRIVE / ☐ HIKE

ADDITIONAL TRAVEL TIME? _____ MIN FROM _____

LOCKED GATES: ☐ YES ☒ NO ☒ PUBLIC ACCESS ☐ PRIVATE PROPERTY

KEY NEEDED/CONTACT: _____

NOTE: LOCATION SKETCH AND AREA DETAIL ON BACK OF THIS PAGE.

POINT DETAIL

BENCHMARK U.S. COAST & GEODETIC SURVEY
RF55A
1989

Return to City Engineers Office — 300 N. "D" Street, San Bernardino, CA 92418

## VICINITY MAP CITY OF SAN BERNARDINO

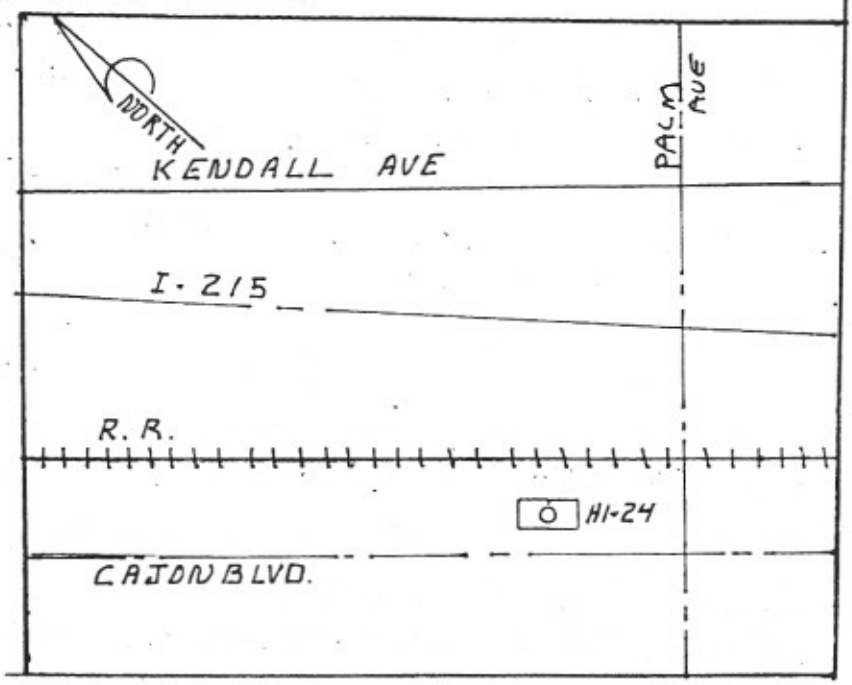


POINT #: D-40
NAME: HI-24
PROJECT: NAVD 88
EL 1696.36
VICINITY: VERDEMONT
EV-1290
NOAA/PID
BY: COX / LOSH
DATE: 2-1-00
REVISED:

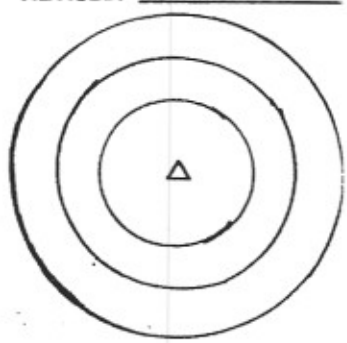

## AREA DETAIL

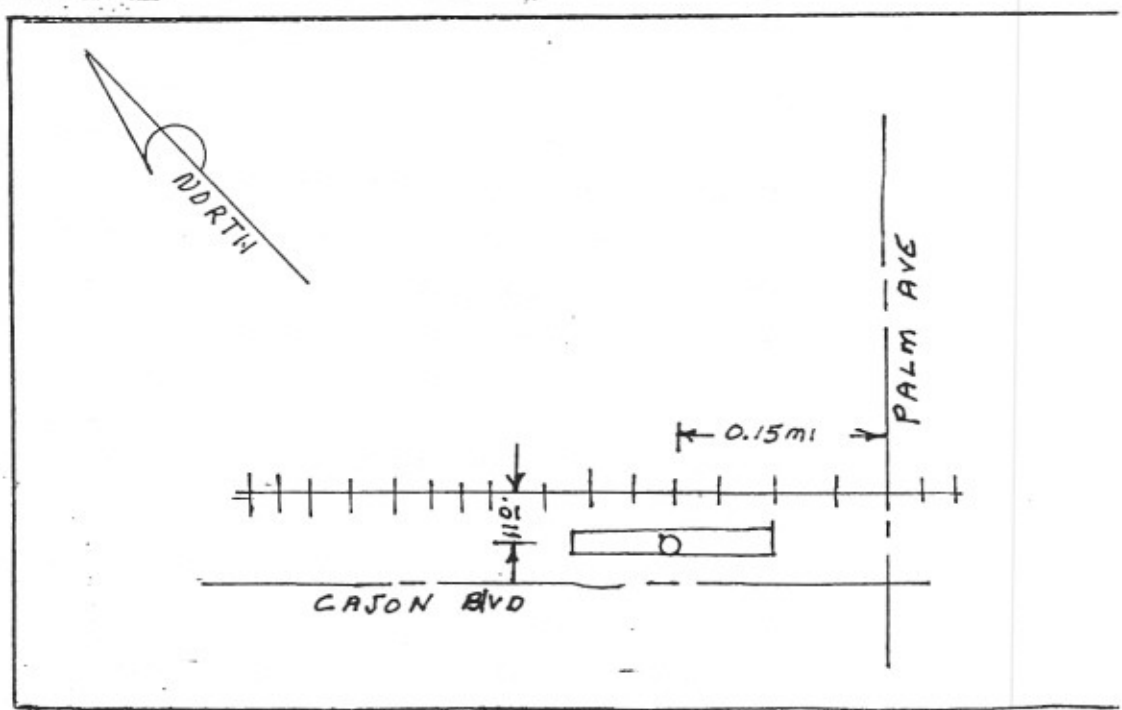


NOTE: POINT IDENTIFICATION AND GO TO DESCRIPTION ON BACK OF THIS PAGE.

# CITY OF SAN BERNARDINO

POINT IDENTIFICATION

3½" BRASS DISK SET IN THE TOP OF A CONCRETE HEADWALL OF A TRIPLE 36-INCH CONCRETE PIPE CULVERT

STAMPED: US COAST & GEODETIC SURVEY BENCHMARK; D-40, 1924

POINT #: D-40
NAME: HI-24
PROJECT: NAVD 88
EL 1696.36
VICINITY: VERDEMONT
EV1290
NOAA/PID
BY: COX/LOSH
DATE: 2-1-00
REVISED:

GO TO DESCRIPTION: 34-11-22 117-21-50

COUNTY: CITY: MAP: PAGE:

I-215 TO PALM AVE THEN S'LY TO CAJON BLVD. THEN W'LY 0.15mi TO HEADWALL OF TRIPLE 36" CONC. PIPE CULVERT ON N'LY SIDE OF CAJON BLVD & S'LY OF RR TRACKS

ADDITIONAL MONUMENTATION (BACKSITE) VISIBILITY:

SPECIAL NOTES OR PRECAUTIONS!

ACCESSIBILITY: ☒ 2-WHEEL DRIVE / ☐ 4-WHEEL DRIVE / ☐ HIKE

ADDITIONAL TRAVEL TIME? MIN FROM

LOCKED GATES: ☐ YES ☒ NO ☒ PUBLIC ACCESS ☐ PRIVATE PROPERTY

KEY NEEDED/CONTACT:

NOTE: LOCATION SKETCH AND AREA DETAIL ON BACK OF THIS PAGE.

POINT DETAIL

U.S. COAST & GEODETIC SURVEY BENCHMARK 1924 D-40

Return to City Engineers Office — 300 N. "D" Street, San Bernardino, CA 92418

## VICINITY MAP

CITY OF SAN BERNARDINO

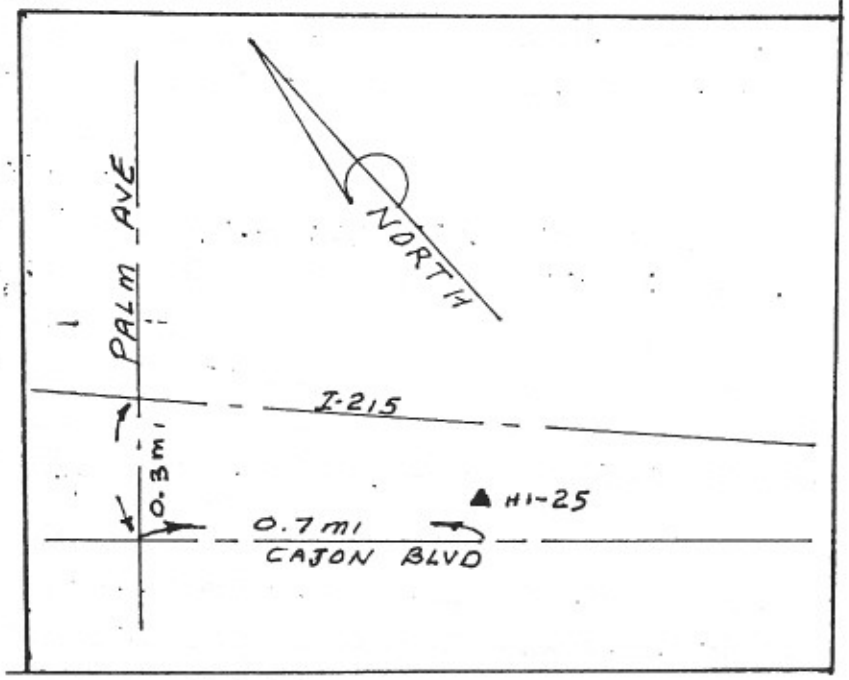


POINT #: B-471
NAME: HI-25
PROJECT: NAVD 88
EL 1603.42
VICINITY: VERDEMONT
EV1292
NOAA/PID
BY: COX/LOSH
DATE: 2-22-00
REVISED:

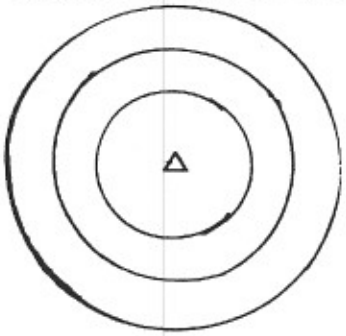

## AREA DETAIL

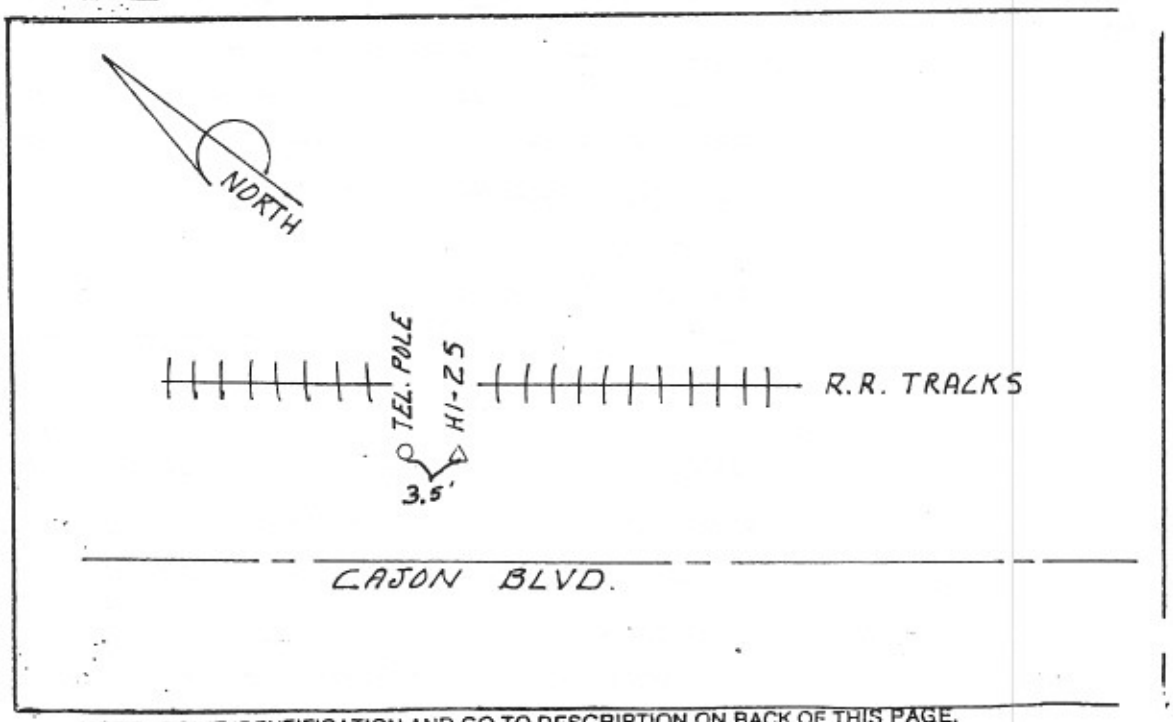


NOTE: POINT IDENTIFICATION AND GO TO DESCRIPTION ON BACK OF THIS PAGE.

POINT IDENTIFICATION

# CITY OF SAN BERNARDINO

3" STD. BRASS DISK SET IN CONC.
STAMPED B471 - 1955

STAMPED: US COAST & GEODETIC SURVEY
BENCHMARK; B 471, 1955

POINT #: B-471
NAME: HI-25
: NAVD 88
EL 1603.42
VICINITY: YERDEMONT
EV 1292
NOAA/PID
BY: COK/LOSH
DATE: 2-22-00
REVISED:

GO TO DESCRIPTION: 34-10-52 117-21-23 HAND HELD GPS

COUNTY: CITY: MAP: PAGE:

I-215 TO PALM AVE THEN S'LY TO CAJON BLVD. THEN E'LY 0.7 MI TO HI-25 ON THE N'LY SIDE OF CAJON BLVD 3.5 FT E'LY OF A TELEPHONE POLE

ADDITIONAL MONUMENTATION (BACKSITE) VISIBILITY:

SPECIAL NOTES OR PRECAUTIONS!

ACCESSIBILITY: ☒ 2-WHEEL DRIVE / ☐ 4-WHEEL DRIVE / ☐ HIKE

ADDITIONAL TRAVEL TIME? MIN FROM

LOCKED GATES: ☐ YES ☒ NO ☒ PUBLIC ACCESS ☐ PRIVATE PROPERTY

KEY NEEDED/CONTACT:

NOTE: LOCATION SKETCH AND AREA DETAIL ON BACK OF THIS PAGE.

POINT DETAIL

U.S. COAST & GEODETIC SURVEY
B471
+
1955
BENCHMARK

Return to City Engineers Office — 300 N. "D" Street, San Bernardino, CA 92418

## VICINITY MAP CITY OF SAN BERNARDINO

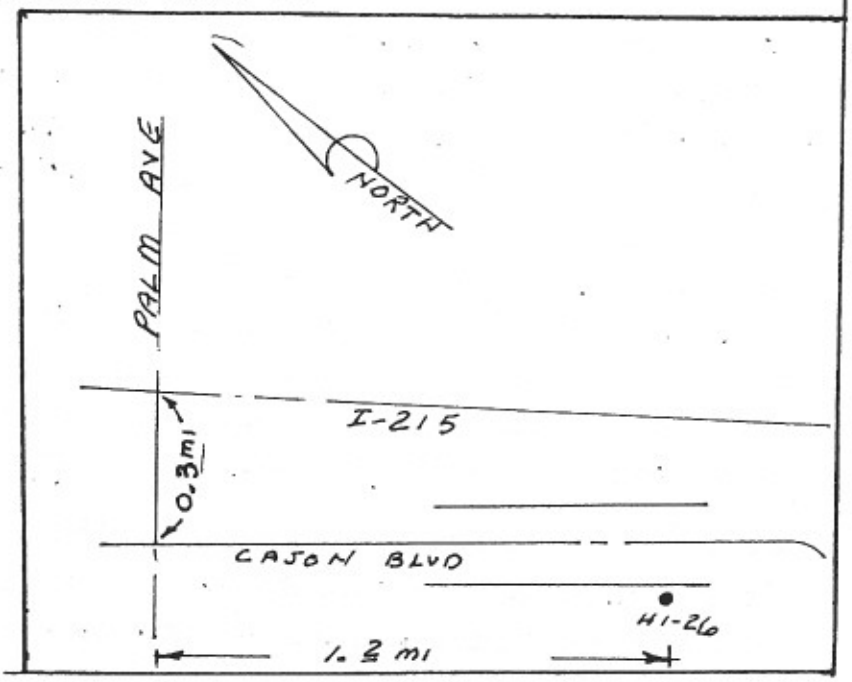


POINT #:

NAME: H1-26

EL= NAVD 88 1548.36

VICINITY: VERDEMONT

BY: COX / LOSK

DATE: 2-22-00

REVISED:

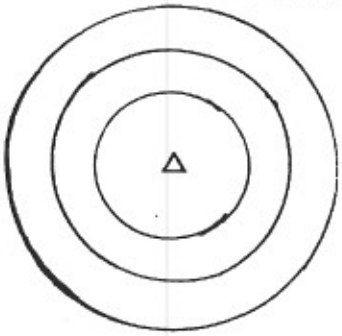

## AREA DETAIL

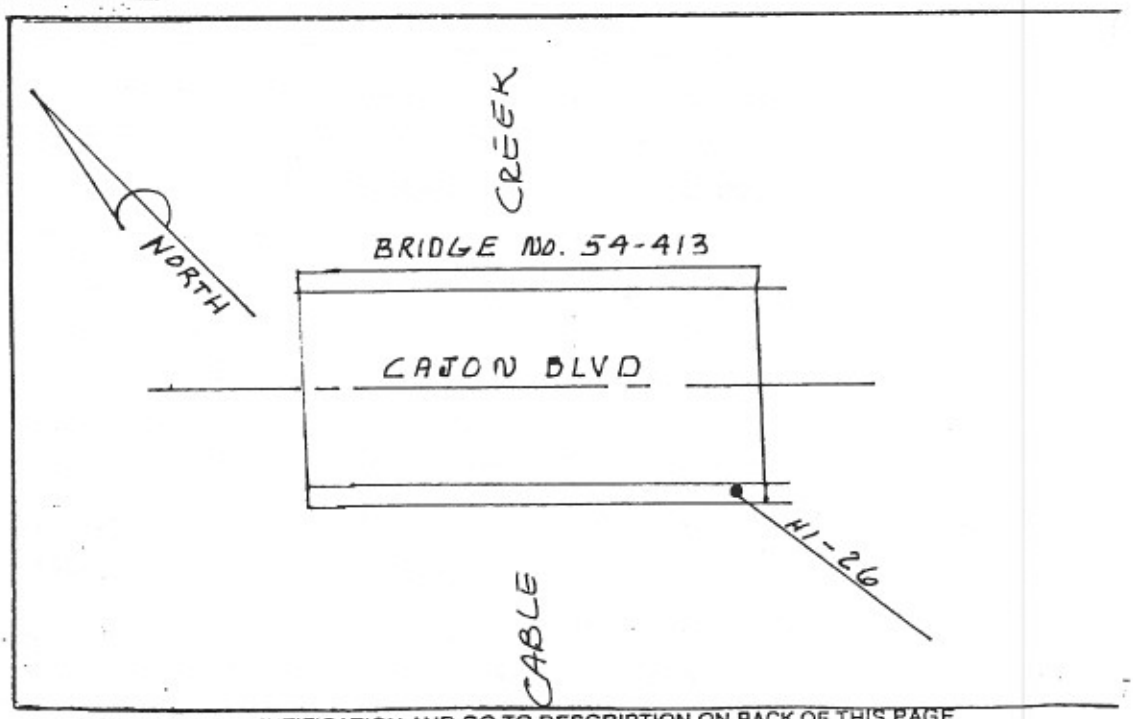


NOTE: POINT IDENTIFICATION AND GO TO DESCRIPTION ON BACK OF THIS PAGE.

POINT IDENTIFICATION

# CITY OF SAN BERNARDINO

2" BRASS DISK SET ON TC. AT E'LY END OF S'LY BRIDGE DECK BRIDGE 54-413 OVER CABLE CREEK AND CAJON BLVD

STAMPED: CITY OF SAN BERNARDINO HI-26, 2000

POINT #:

NAME: HI-26

NAVD 88

EL 1548.36

VICINITY: VERDEMONT

BY: COX/LOSH

DATE: 2-22-00

REVISED:

GO TO DESCRIPTION: 34-10-26 117-21-05 HAND HELD GPS

COUNTY: CITY: MAP: PAGE:

I-215 TO PALM AVE EXIT, S'LY mi TO CAJON BLVD THEN E'LY 1.2 TO BRIDGE NO 54-413 at CABLE CREEK

ADDITIONAL MONUMENTATION (BACKSITE) VISIBILITY:

SPECIAL NOTES OR PRECAUTIONS!

ACCESSIBILITY: ☒ 2-WHEEL DRIVE / ☐ 4-WHEEL DRIVE / ☐ HIKE

ADDITIONAL TRAVEL TIME? MIN FROM

LOCKED GATES: ☐ YES ☒ NO ☒ PUBLIC ACCESS ☐ PRIVATE PROPERTY

KEY NEEDED/CONTACT:

NOTE: LOCATION SKETCH AND AREA DETAIL ON BACK OF THIS PAGE.

POINT DETAIL

CITY OF SAN BERNARDINO HI-26 2000

Return to City Engineers Office — 300 N. "D" Street, San Bernardino, CA 92418

## VICINITY MAP CITY OF SAN BERNARDINO

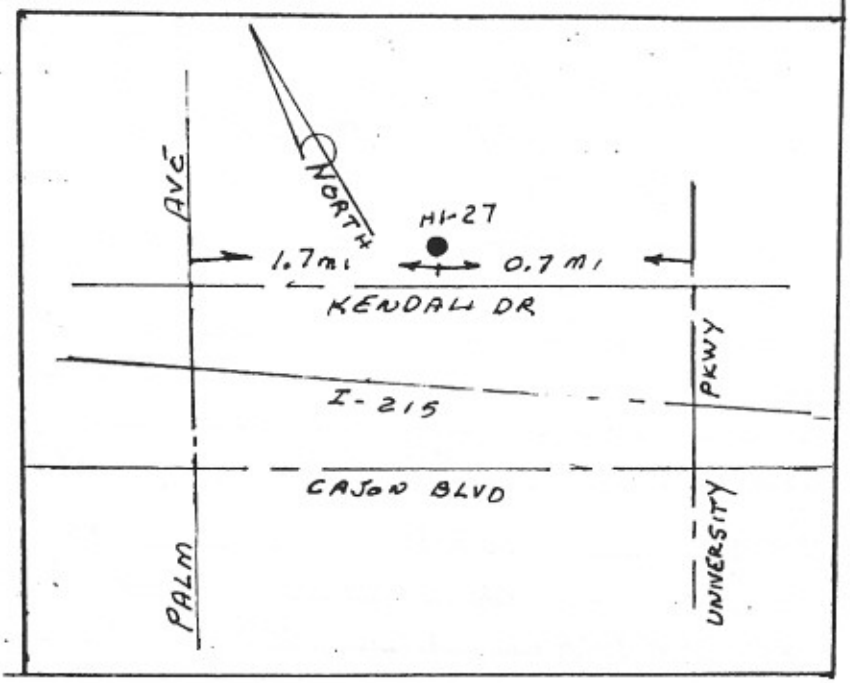


POINT #:

NAME: HI-27

PROJECT: NAVD 88

EL= 1561.74

VICINITY: VERDEMONT

BY: COX / LOSH

DATE: 2-22-00

REVISED:

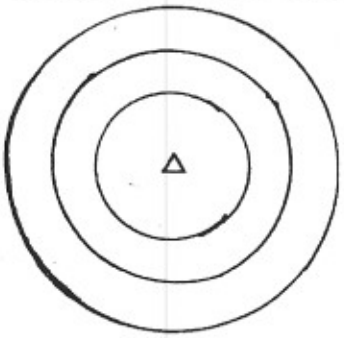

## AREA DETAIL

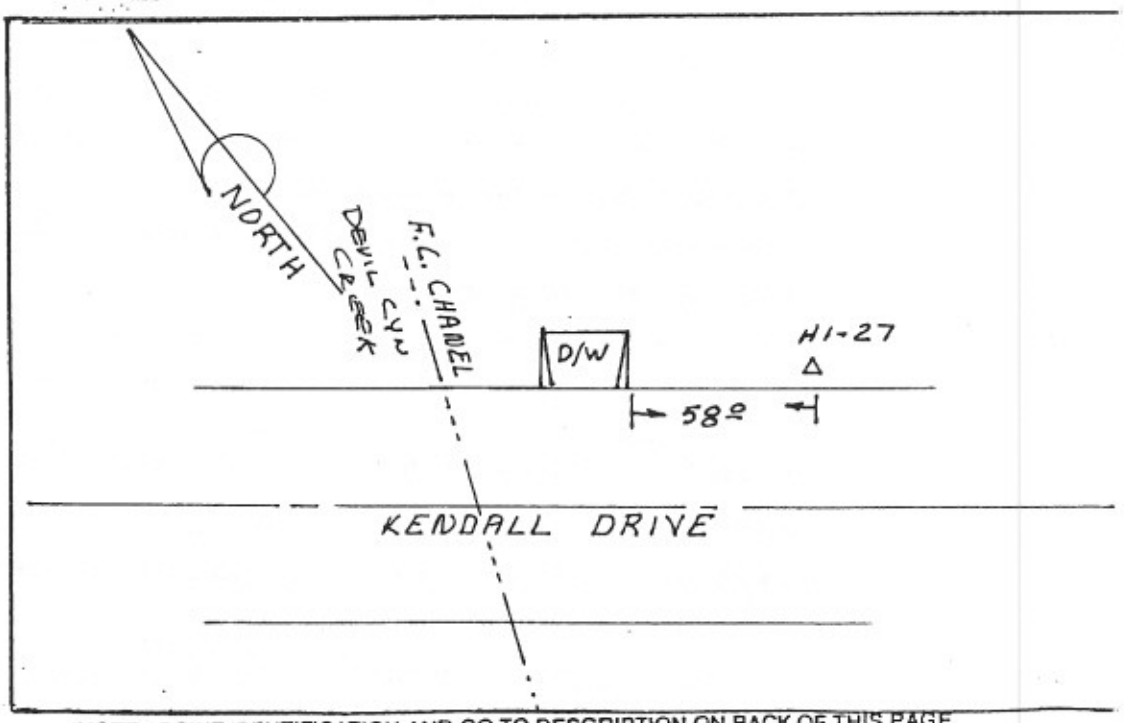


NOTE: POINT IDENTIFICATION AND GO TO DESCRIPTION ON BACK OF THIS PAGE.

POINT IDENTIFICATION

# CITY OF SAN BERNARDINO

1 1/4 STD SB CO - FCD 1948 BRASS DISK SET IN CONC 2° N'LY OF N'LY CURB FACE & 58° E'LY OF D/W TO FLOOD CONTROL CHANNEL

STAMPED: SB Co FCD, 1948

POINT #:

NAME: H1-27

PROJECT: NAVD 88

EL 1561.74

VICINITY: VERDEMONT

BY: COX/GOSH

DATE: 2-22-00

REVISED:

GO TO DESCRIPTION: 34-10-54 112-20-28

COUNTY: CITY: MAP: PAGE:

I-215 TO UNIVERSITY PKWY THEN N'LY TO KENDALL DR. THEN W'LY 0.7 MI TO FLOOD CONTROL CHANEL

ADDITIONAL MONUMENTATION (BACKSITE) VISIBILITY:

SPECIAL NOTES OR PRECAUTIONS!

ACCESSIBILITY: ☒ 2-WHEEL DRIVE / ☐ 4-WHEEL DRIVE / ☐ HIKE

ADDITIONAL TRAVEL TIME? MIN FROM

LOCKED GATES: ☐ YES ☒ NO ☒ PUBLIC ACCESS ☐ PRIVATE PROPERTY

KEY NEEDED/CONTACT:

NOTE: LOCATION SKETCH AND AREA DETAIL ON BACK OF THIS PAGE.

POINT DETAIL

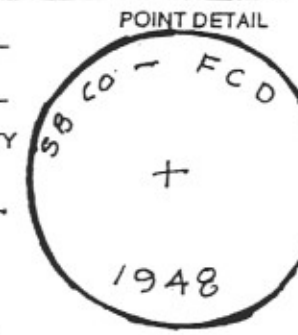


Return to City Engineers Office — 300 N. "D" Street, San Bernardino, CA 92418

## VICINITY MAP

CITY OF SAN BERNARDINO

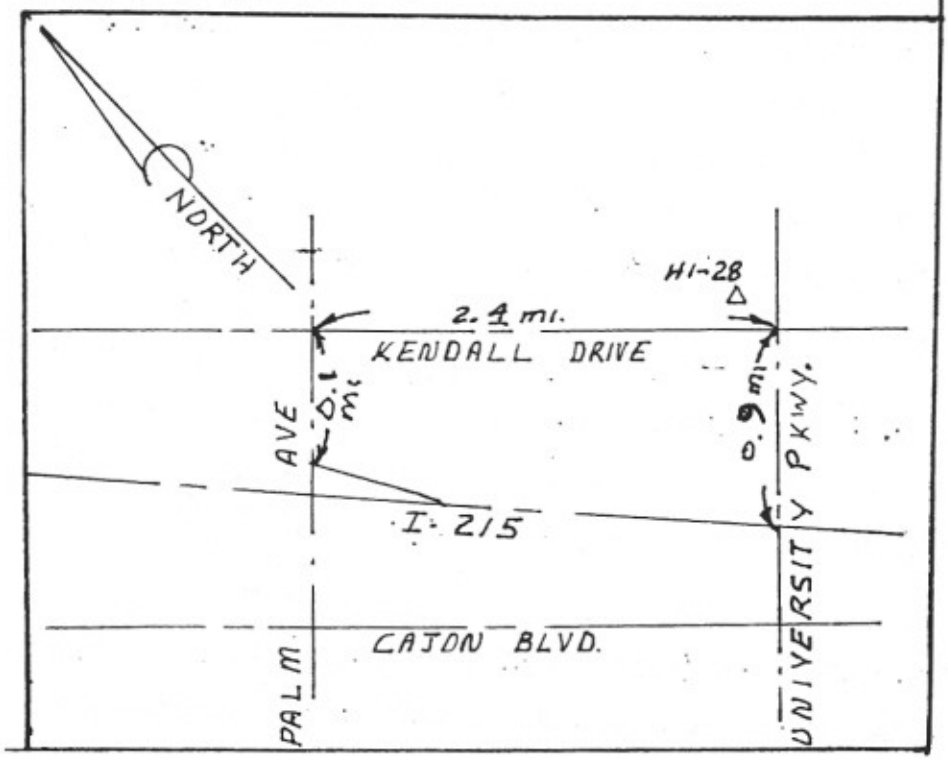


POINT #: V 527

NAME: HI-28

NAVD 88

EL 1501.86

VICINITY: VERDEMONT

EV1281

NOAA / PID

BY: COX / LOSH

DATE: 2-22-00

REVISED:

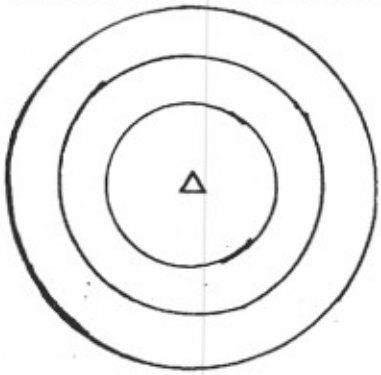

## AREA DETAIL

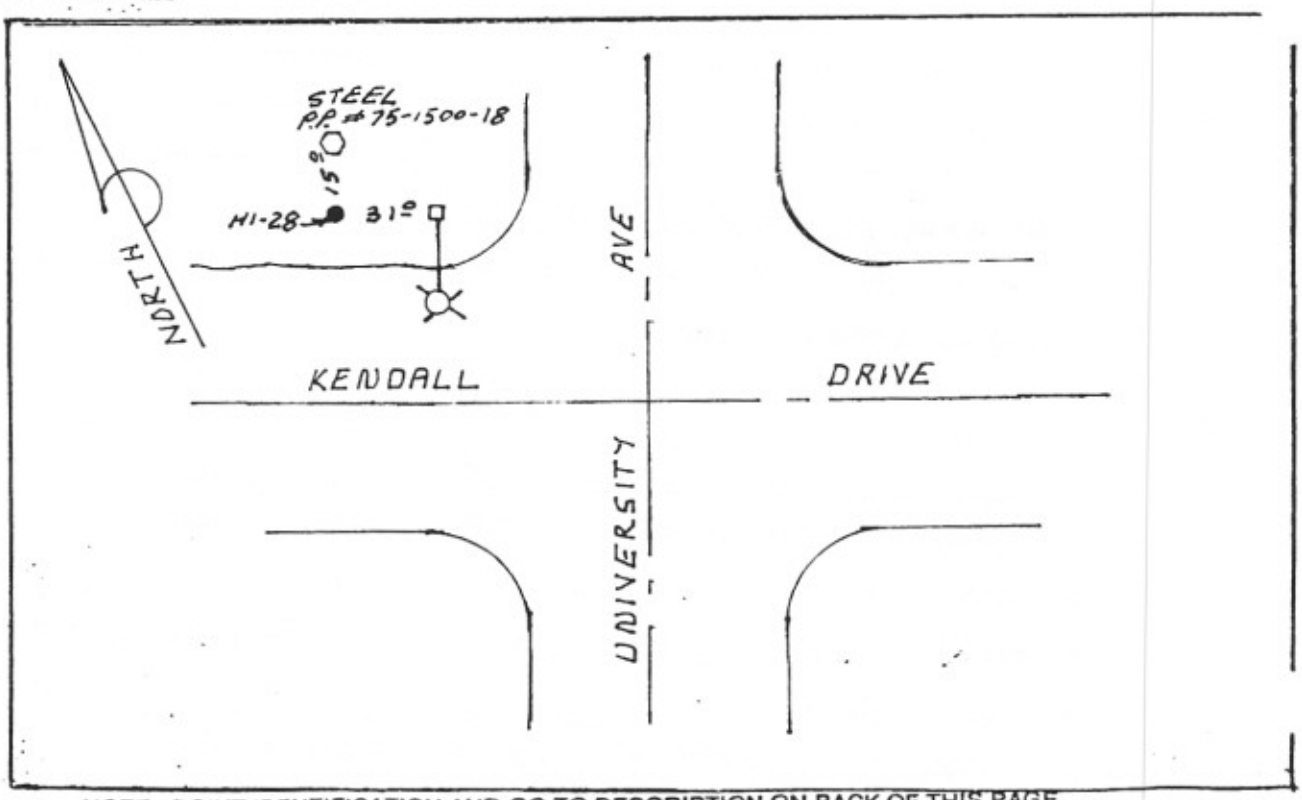


NOTE: POINT IDENTIFICATION AND GO TO DESCRIPTION ON BACK OF THIS PAGE.

# CITY OF SAN BERNARDINO

POINT IDENTIFICATION

3½" BRASS DISK SET IN CONC.
N.W. COR UNIVERSITY PKWY &
KENDALL AVE. 15° S'LY OF
STEEL POWER POLE # 75-1500-18
& 31° FT W'LY OF T.S. & S.L.

STAMPED: U.S. COAST & GEODETIC SURVEY
BENCHMARK; V527, 1956

POINT #: V527
NAME: HI-28
NAVD 88
EL 1501.86
VICINITY: VERDEMONT
EV1281
NOAA/PID
BY: COX / LOSH
DATE: 2-22-00
REVISED:

GO TO DESCRIPTION: 34-10-36 117-19-52 HAND HELD GPS

COUNTY: CITY: MAP: PAGE:

I-215 TO UNIVERSITY 0.9 MI. N'LY TO KENDALL AVE
AT THE N.W. COR. OF KENDALL AVE AND
UNIVERSITY PKWY.

ADDITIONAL MONUMENTATION (BACKSITE) VISIBILITY:

SPECIAL NOTES OR PRECAUTIONS!

ACCESSIBILITY: ☒ 2-WHEEL DRIVE / ☐ 4-WHEEL DRIVE / ☐ HIKE

ADDITIONAL TRAVEL TIME? MIN FROM

LOCKED GATES: ☐ YES ☒ NO ☒ PUBLIC ACCESS ☐ PRIVATE PROPERTY

KEY NEEDED/CONTACT:

NOTE: LOCATION SKETCH AND AREA DETAIL ON BACK OF THIS PAGE.

POINT DETAIL

BENCH MARK U.S. COAST & GEODETIC SURVEY
V527
+
1956

Return to City Engineers Office — 300 N. "D" Street, San Bernardino, CA 92418

## VICINITY MAP CITY OF SAN BERNARDINO

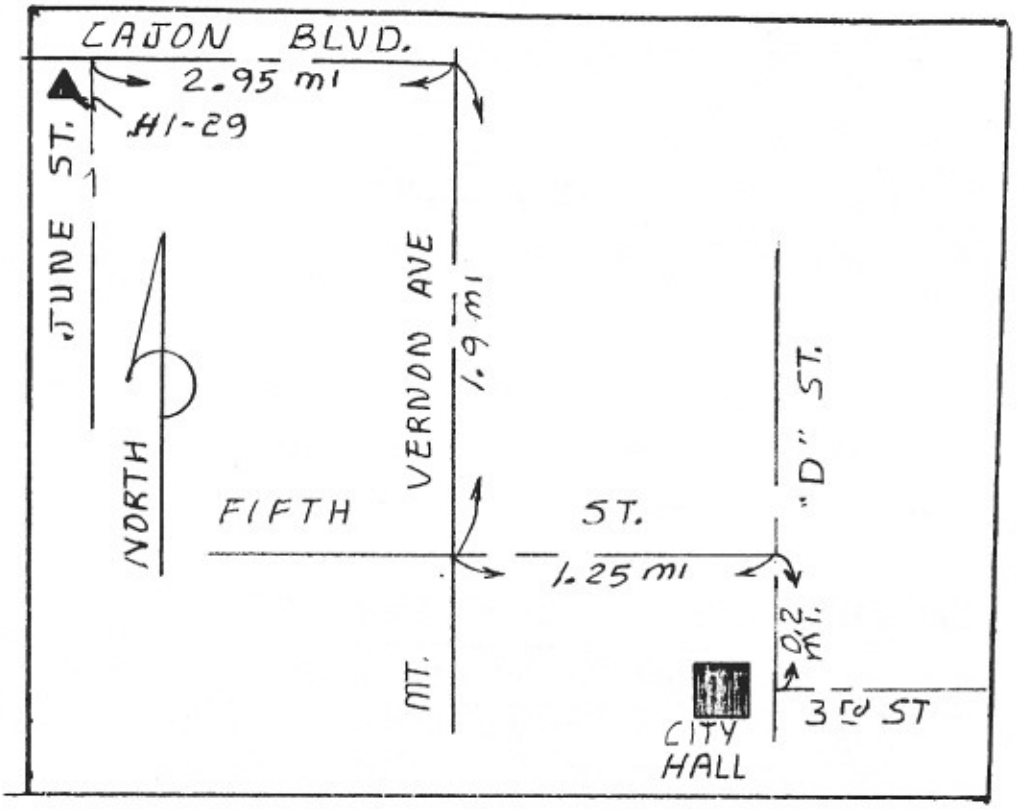


Point # H1-29

NAV 88 1503.86

NAV 29

Noaa/ Pid

Quad SAN BERNARDINO NORTH

By: LOSH / SIO

Date : 12-28-01

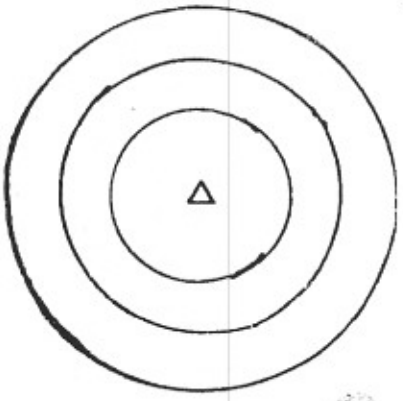

## AREA DETAIL

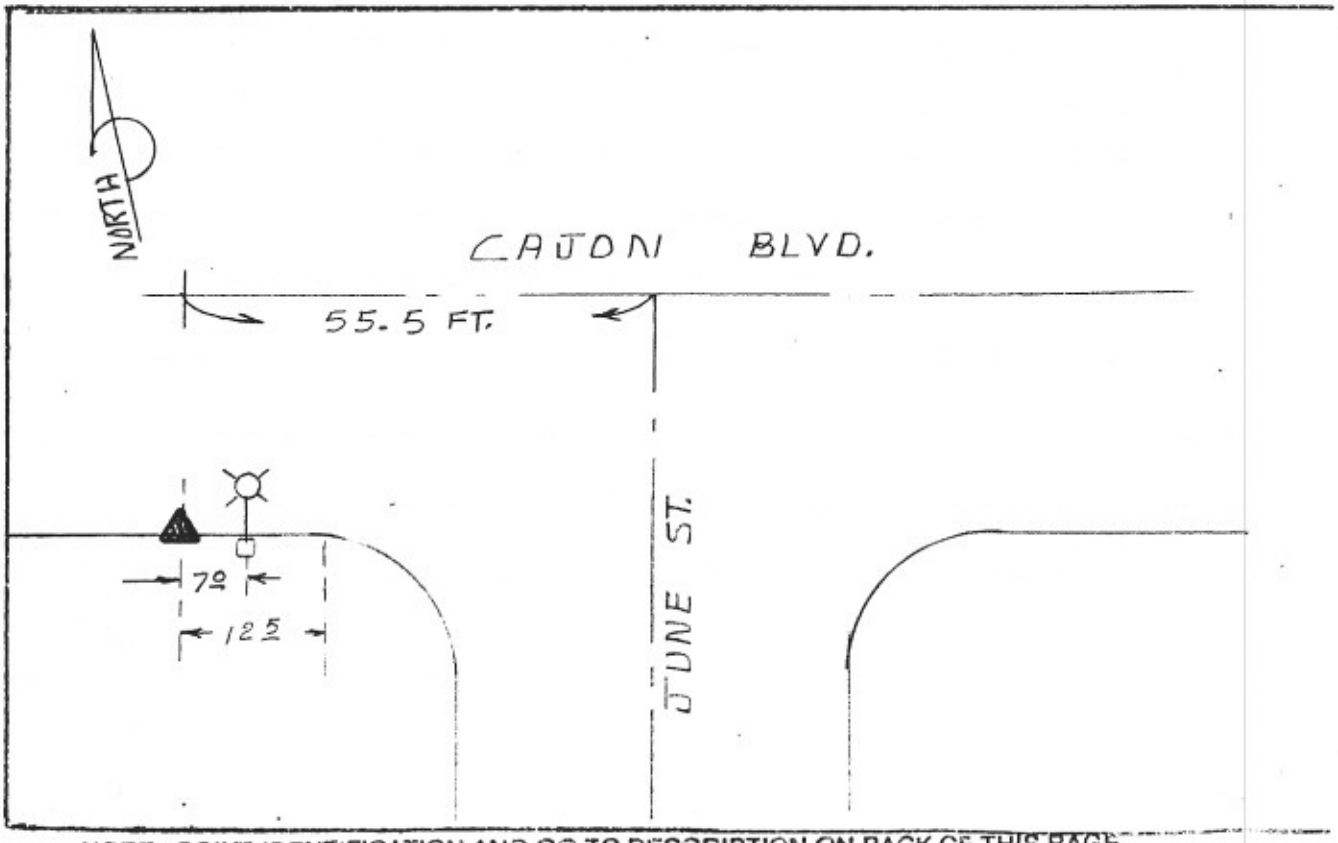


NOTE: POINT IDENTIFICATION AND GO TO DESCRIPTION ON BACK OF THIS PAGE.

# CITY OF SAN BERNARDINO

**POINT IDENTIFICATION**

BRASS DISK STAMPED HI-29; 55.5 FT NW'LY OF THE ℄ OF JUNE ST; 12.5 FT NW'LY OF THE ECR OF THE SW'LY CURB RETURN OF JUNE ST & CAJON BLVD SET ON THE TOP OF CURB 7.8 FT NW'LY A STREET LIGHT

Point # HI-29

NAV 88 1503.86

NAV 29

Noaa/ Pid

Quad SAN BERNARDINO NORTH

By: LOSH / SIO

Date : 12-28-01

**GO TO DESCRIPTION:**

FROM SAN BERNARDINO CITY HALL AT THIRD ST. & "D" ST. NORTH ON "D" ST. 0.2 MI TO FIFTH ST.; WEST ON FIFTH ST 1.25 MI. TO MT. VERNON AVE.; NORTH ON MT VERNON AVE. 1.9 MI. TO CAJON BLVD. NW'LY ON CAJON BLVD 2.95 MI. TO JUNE ST.

CITY OF SAN BERNARDINO
HI-29
2001

Return to City Engineers Office — 300 N. "D" Street, San Bernardino, CA 92418