VICINITY MAP CITY OF SAN BERNARDINO

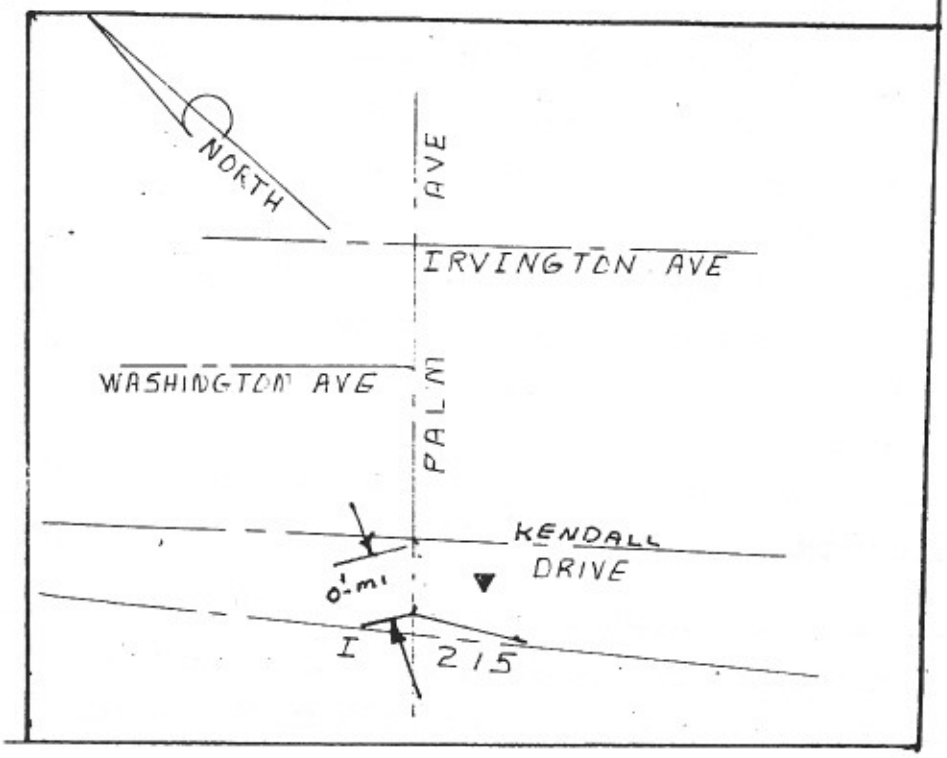

POINT #:

NAME: HI-10

NAVD 88

EL.: 1703.52

VICINITY: VERDEMONT

BY: COX / LOSH

DATE: 1-27-00

REVISED:

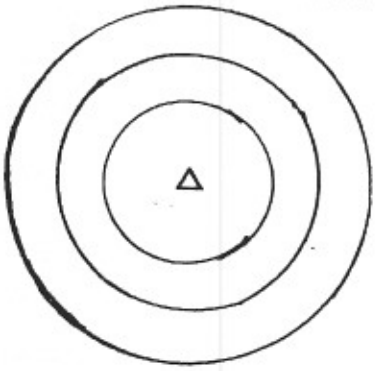

AREA DETAIL

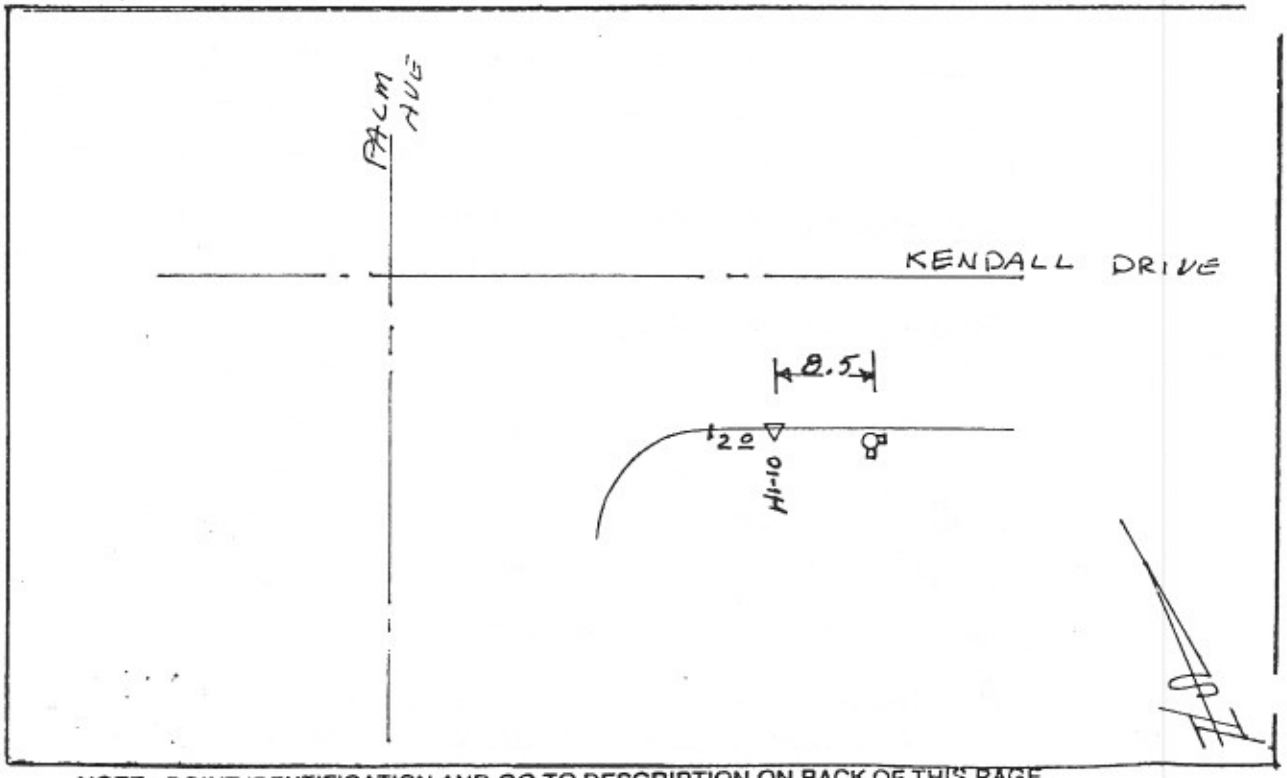

NOTE: POINT IDENTIFICATION AND GO TO DESCRIPTION ON BACK OF THIS PAGE.

CITY OF SAN BERNARDINO

POINT IDENTIFICATION

2" BRASS DISK SET ON TOP OF CURB AT THE E'LY END OF THE S'ELY CURB RETURN

STAMPED: CITY OF S.B. H1-10

POINT #:

NAME: H1-10

NAVD 88

EL 1703.53

VICINITY: VERDEMONT

BY: COX / LOS.

DATE: 1-27-00

REVISED:

GO TO DESCRIPTION: 34 11 38 117 21 34 HAND HELD G.P.S.

COUNTY: CITY: MAP: PAGE:

I-215 EXIT PALM AVE 0.1 mi N'LY TO KENDALL DRIVE AT THE E'LY END OF THE S'ELY CURB RETURN

ADDITIONAL MONUMENTATION (BACKSITE) VISIBILITY:

SPECIAL NOTES OR PRECAUTIONS!

ACCESSIBILITY: ☒ 2-WHEEL DRIVE / ☐ 4-WHEEL DRIVE / ☐ HIKE

ADDITIONAL TRAVEL TIME? MIN FROM

LOCKED GATES: ☐ YES ☒ NO ☒ PUBLIC ACCESS ☐ PRIVATE PROPERTY

KEY NEEDED/CONTACT:

NOTE: LOCATION SKETCH AND AREA DETAIL ON BACK OF THIS PAGE.

POINT DETAIL

CITY OF SAN BE.

H1-10

1991

Return to City Engineers Office — 300 N. "D" Street, San Bernardino, CA 92418

VICINITY MAP

CITY OF SAN BERNARDINO

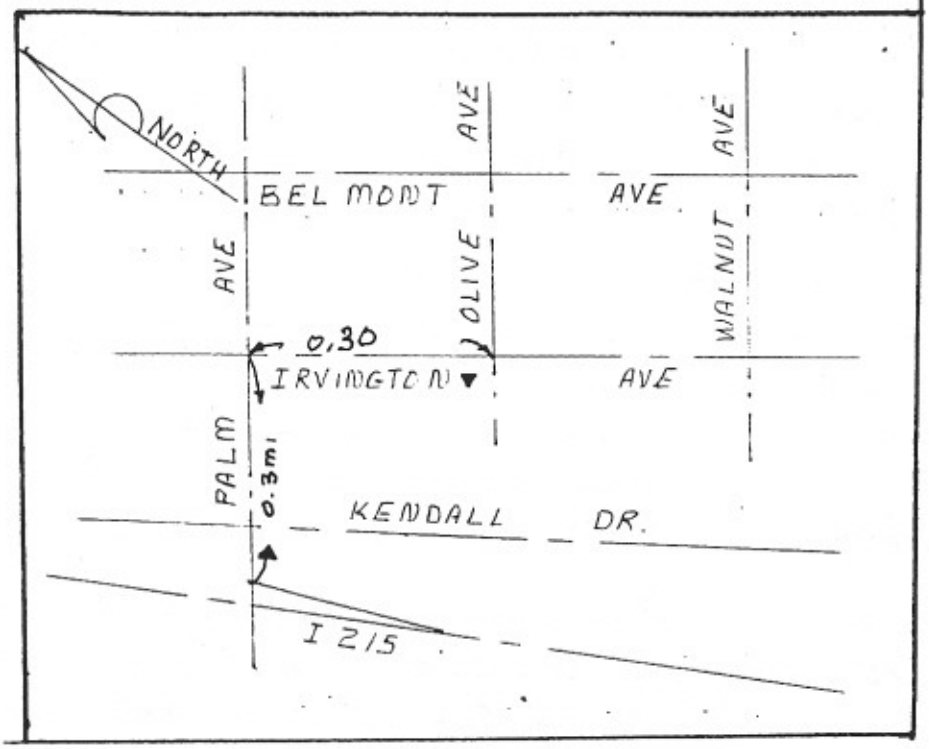

POINT #:

NAME: HI-11

NAVD88

EL 1717.69

VICINITY: VERDEMONT

BY: COX / LOSH

DATE: 2-2-00

REVISED:

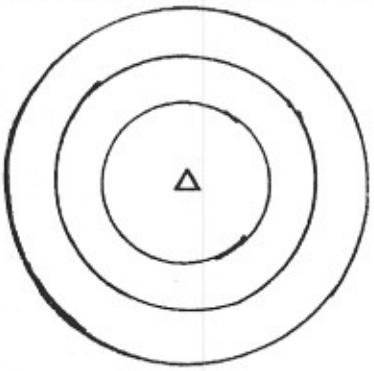

AREA DETAIL

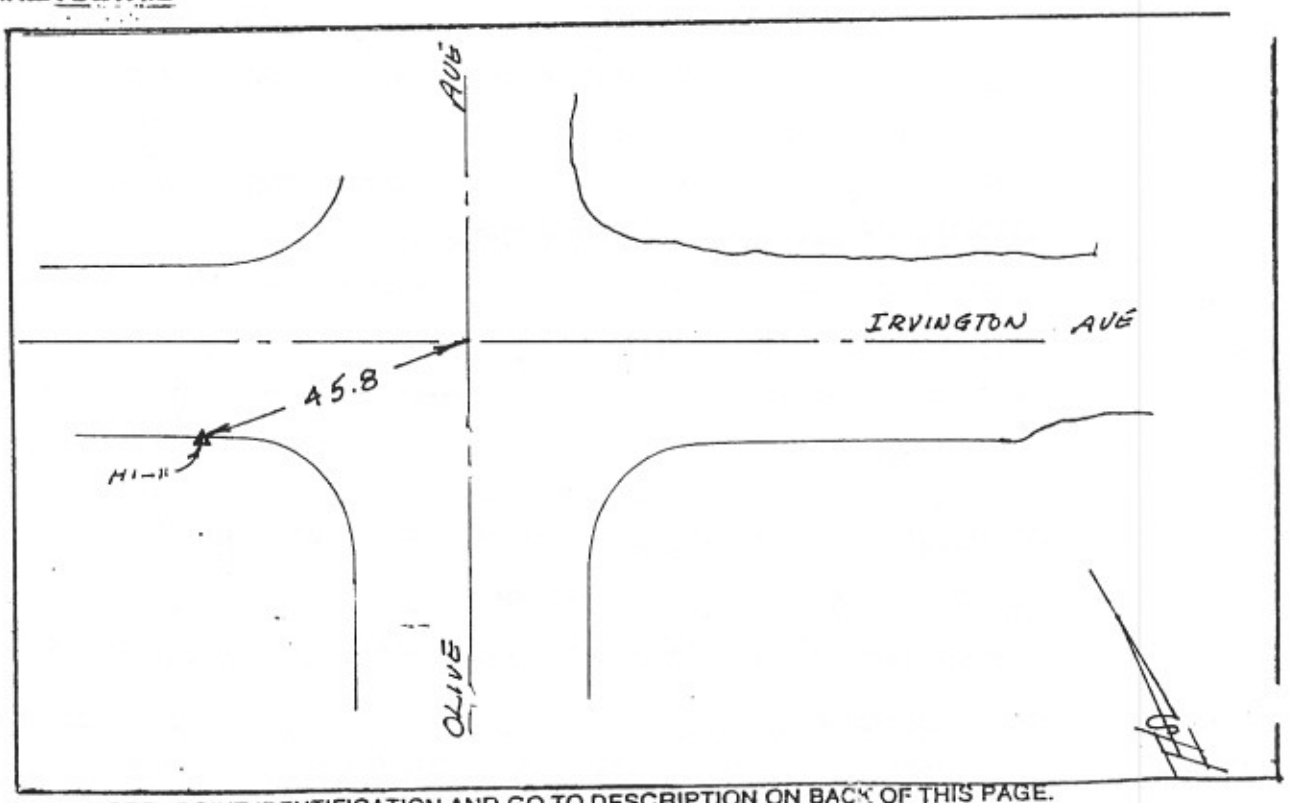

NOTE: POINT IDENTIFICATION AND GO TO DESCRIPTION ON BACK OF THIS PAGE.

POINT IDENTIFICATION

CITY OF SAN BERNARDINO

2" BRASS DISK SET FLUSH IN TOP OF CURB AT THE W'LY END OF THE S'WLY END OF CURB RETURN
STAMPED: CITY OF SAN BERNARDINO
H1-11, 2000

POINT #:
NAME: H1-11
NAVD 88
EL 1717.69
VICINITY: VERDEMONT
BY: COX / LOSH
DATE: 2-2-00
REVISED:

GO TO DESCRIPTION: 34-11-39 117-21-15 HAND HELD G.P.S

COUNTY: CITY: MAP: PAGE:

I-215 EXIT PALM AVE THEN 0.3 MI N'LY TO IRVINGTON THEN E'LY 0.3 MI. TO OLIVE AVE

ADDITIONAL MONUMENTATION (BACKSITE) VISIBILITY:

SPECIAL NOTES OR PRECAUTIONS:

ACCESSIBILITY: ☒ 2-WHEEL DRIVE / ☐ 4-WHEEL DRIVE / ☐ HIKE

ADDITIONAL TRAVEL TIME? MIN FROM

LOCKED GATES: ☐ YES ☒ NO ☒ PUBLIC ACCESS ☐ PRIVATE PROPERTY

KEY NEEDED/CONTACT:

NOTE: LOCATION SKETCH AND AREA DETAIL ON BACK OF THIS PAGE.

POINT DETAIL

CITY OF SAN BERNARDINO
H1-11
2000

N-GPS.WK

Return to City Engineers Office — 300 N. "D" Street, San Bernardino, CA 92418

VICINITY MAP CITY OF SAN BERNARDINO

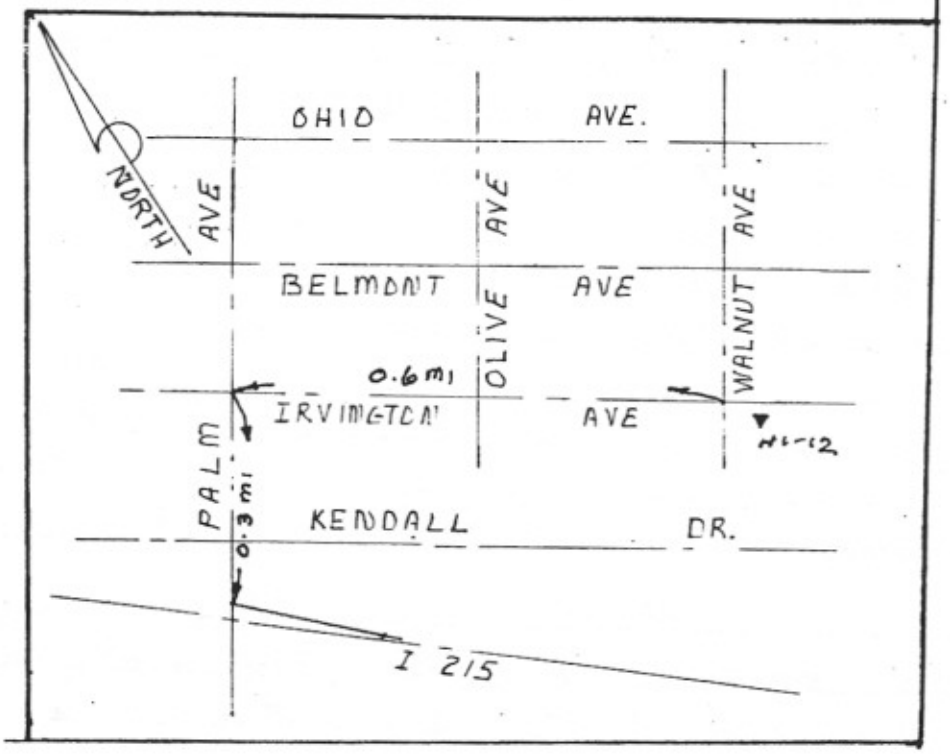

POINT #:

NAME: HI-12

NAVD88

EL 1685.53

VICINITY: VERDEMONT

BY: COX / LOSH

DATE: 2-2-00

REVISED:

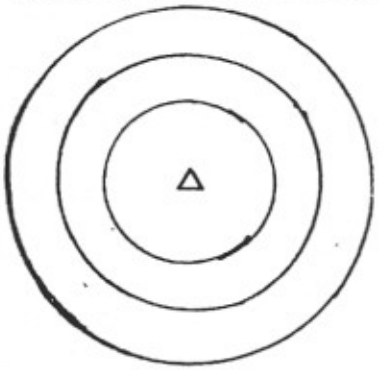

AREA DETAIL

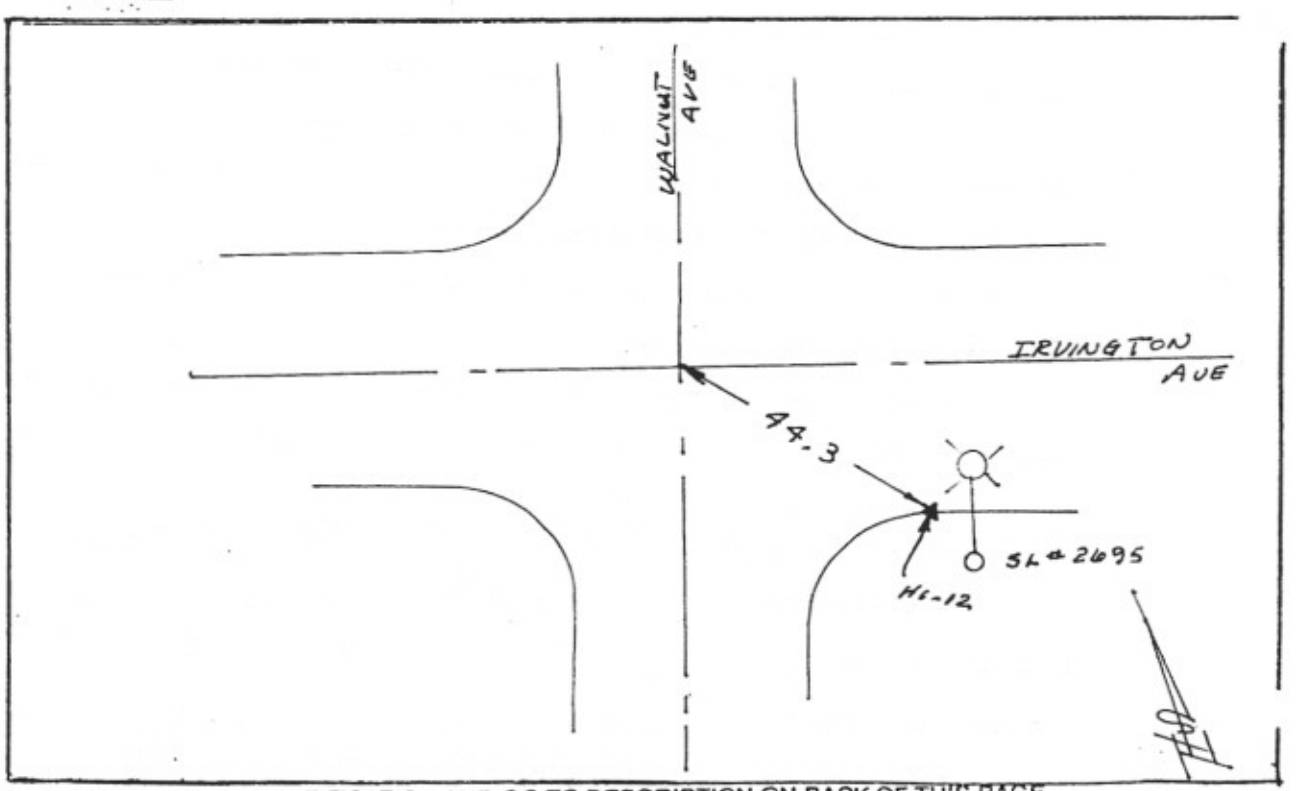

NOTE: POINT IDENTIFICATION AND GO TO DESCRIPTION ON BACK OF THIS PAGE.

CITY OF SAN BERNARDINO

POINT IDENTIFICATION

2" BRASS DISK SET ON TOP OF CURB AT THE E'LY END OF THE S'ELY END OF CURB RETURN; S'N'LY OF STREET LIGHT STAMPED: CITY OF SAN BERNARDINO H1-12, 2000

POINT #:
NAME: H1-12
: NAVD 88
EL 1685.53
VICINITY: VERDEMONT
JOB #:
BY: COX / LOSH
DATE: 2-2-00
REVISED:

GO TO DESCRIPTION: 34-11-39 117-21-15 HAND HELD GPS

COUNTY: CITY: MAP: PAGE:

I-215 EXIT PALM AVE 0.3 mi. N'LY TO IRVINGTON AVE THE 0.6 mi. E'LY TO WALNUT AVE

ADDITIONAL MONUMENTATION (BACKSITE) VISIBILITY:

SPECIAL NOTES OR PRECAUTIONS!

ACCESSIBILITY: ☒ 2-WHEEL DRIVE / ☐ 4-WHEEL DRIVE / ☐ HIKE

ADDITIONAL TRAVEL TIME? MIN FROM

LOCKED GATES: ☐ YES ☒ NO ☒ PUBLIC ACCESS ☐ PRIVATE PROPERTY

KEY NEEDED/CONTACT:

NOTE: LOCATION SKETCH AND AREA DETAIL ON BACK OF THIS PAGE.

POINT DETAIL

CITY OF SAN BERNARDINO H1-12 2000

Return to City Engineers Office — 300 N. "D" Street, San Bernardino, CA 92418

VICINITY MAP

CITY OF SAN BERNARDINO

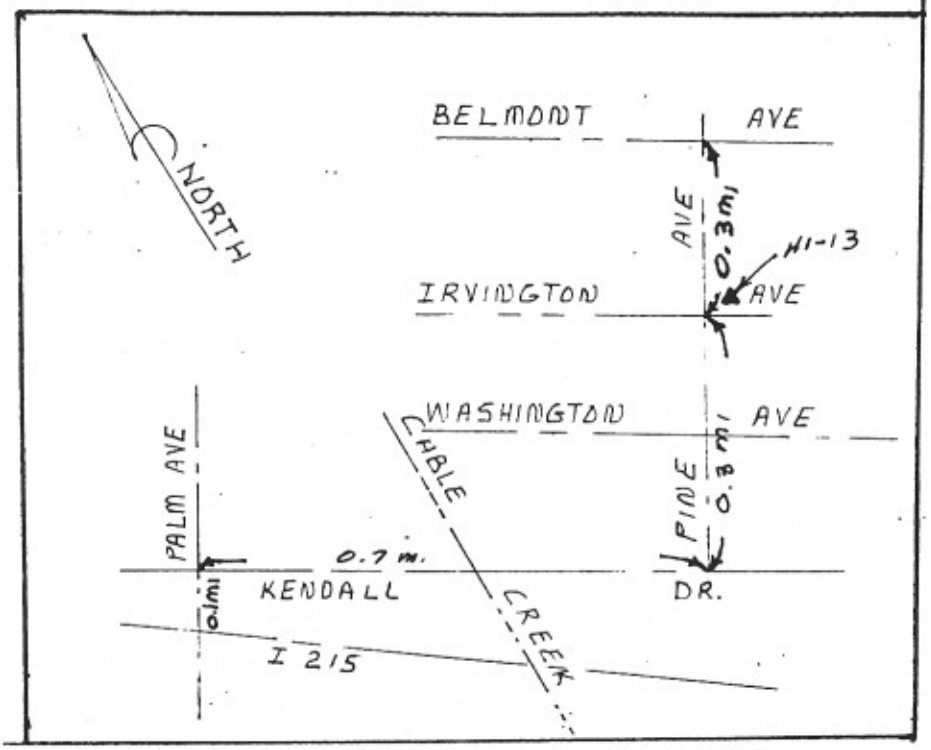

POINT #:

NAME: H1-13

NAVD 88

EL 1651.38

VICINITY: VERDEMONT

BY: COX / LOSH

DATE: 1-27-00

REVISED:

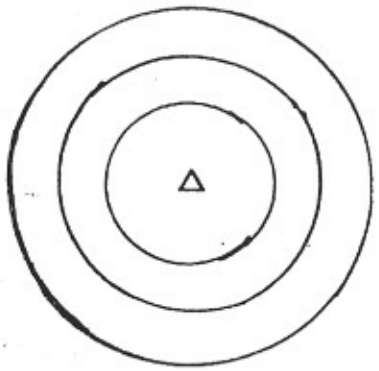

AREA DETAIL

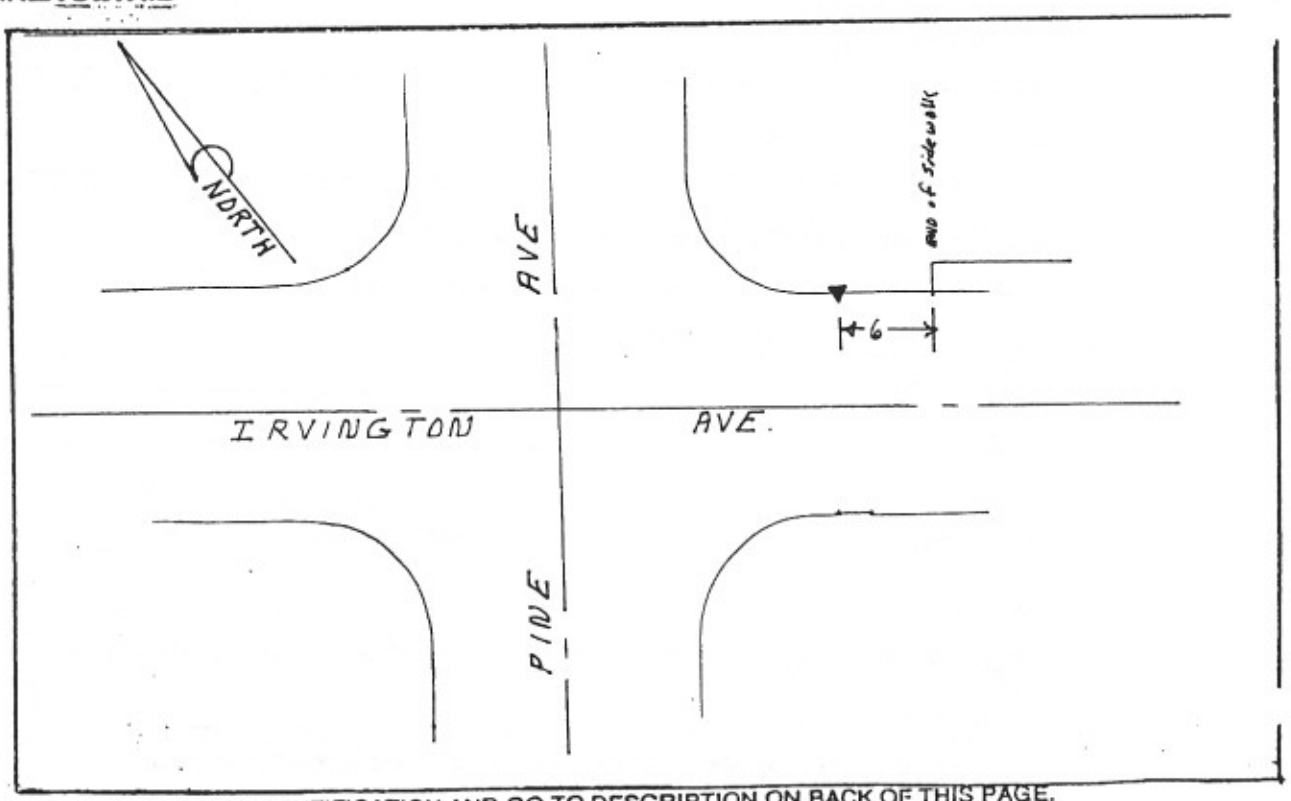

NOTE: POINT IDENTIFICATION AND GO TO DESCRIPTION ON BACK OF THIS PAGE.

POINT IDENTIFICATION

CITY OF SAN BERNARDINO

2" BRASS DISK SET FLUSH with
TOP OF CURB AT THE E'ly END OF
OF THE N'ly END OF CURB RETURN
2[illegible] FT W'ly OF END OF SIDEWALK
STAMPED: CITY OF SAN BERNARDINO
H 1-13, 2000

POINT #:
NAME: H1-13
NAVD 88
EL 1651.38
VICINITY: VERDEMONT
BY: COX / LOSH
DATE: 1-27-00
REVISED:

GO TO DESCRIPTION: 34 11 26 117- 20 45 HAND HELD GPS

COUNTY: CITY: MAP: PAGE:

I-215 EXIT PALM AVE N'LY 0.1mi TO KENDALL DR
, THE E'LY 0.7mi. TO PINE AVE. THE 0.3 mi
N'LY TO IRVINGTON AVE AT THE N'ELY COR.

ADDITIONAL MONUMENTATION (BACKSITE) VISIBILITY:

SPECIAL NOTES OR PRECAUTIONS!

ACCESSIBILITY: ☒ 2-WHEEL DRIVE / ☐ 4-WHEEL DRIVE / ☐ HIKE

ADDITIONAL TRAVEL TIME? MIN FROM

LOCKED GATES: ☐ YES ☒ NO ☒ PUBLIC ACCESS ☐ PRIVATE PROPERTY

KEY NEEDED/CONTACT:

NOTE: LOCATION SKETCH AND AREA DETAIL ON BACK OF THIS PAGE.

POINT DETAIL

CITY OF SAN BERNARDINO
H1 - 13
2000

h-GPS.wk

Return to City Engineers Office — 300 N. "D" Street, San Bernardino, CA 92418

VICINITY MAP CITY OF SAN BERNARDINO

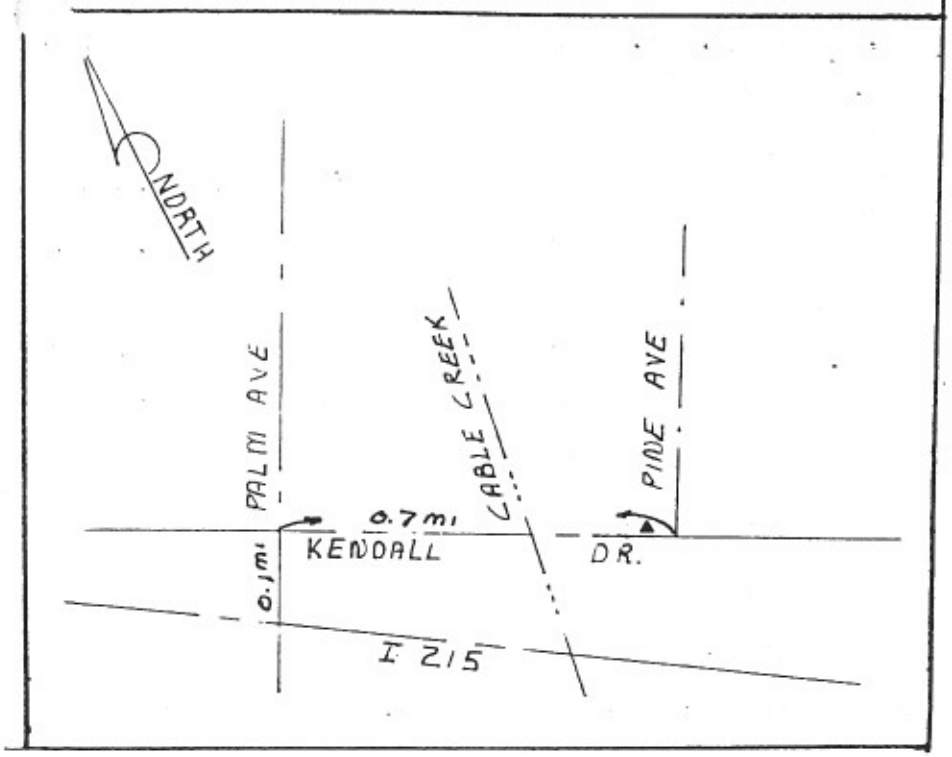

POINT #:

NAME: HI-14

: NAVD88

EL 1636.62

VICINITY: VERDEMONT

BY: COX / LOSH

DATE: 1-27-00

REVISED:

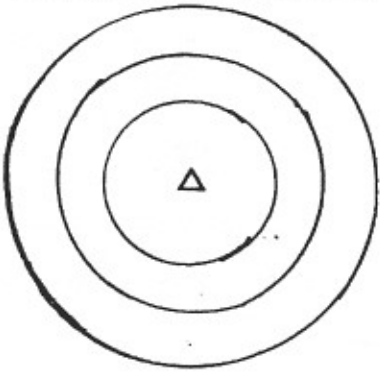

AREA DETAIL

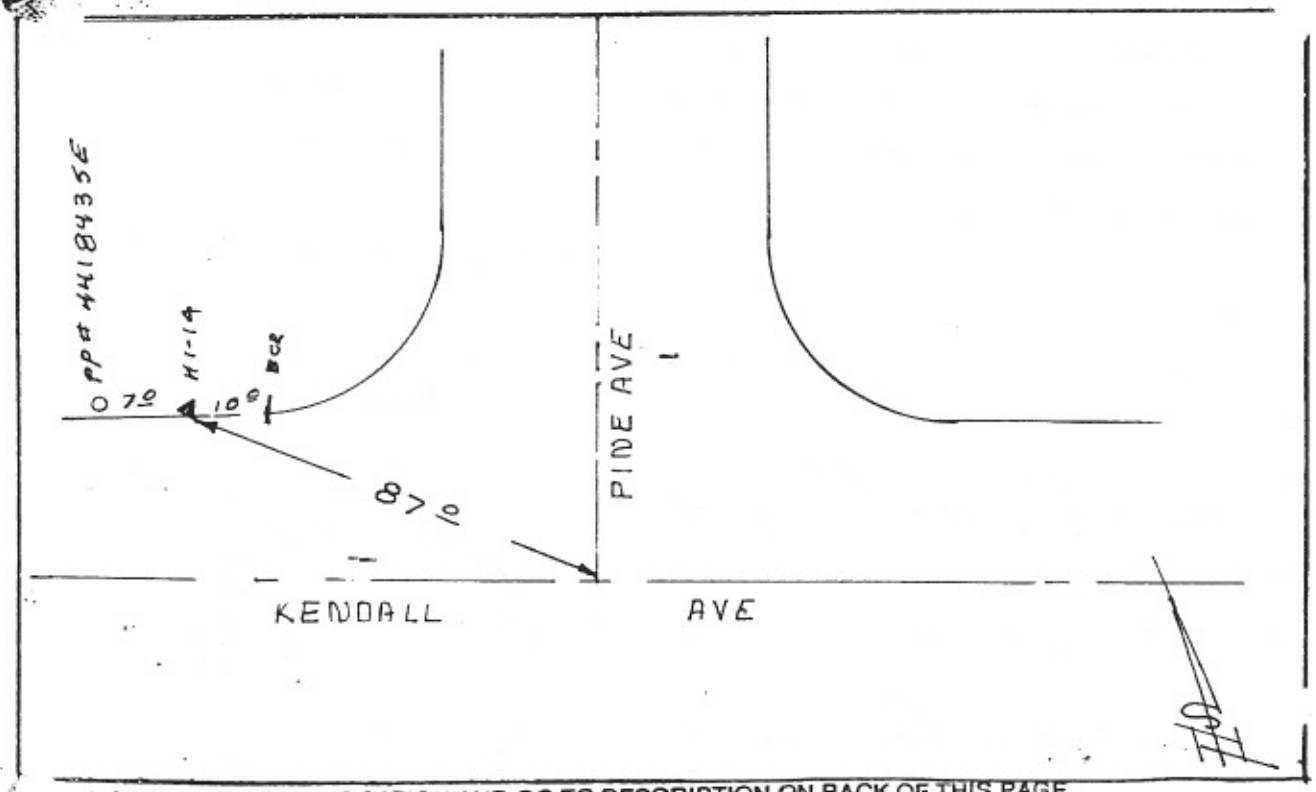

NOTE: POINT IDENTIFICATION AND GO TO DESCRIPTION ON BACK OF THIS PAGE.

POINT IDENTIFICATION

CITY OF SAN BERNARDINO

2" BRASS DISK SET FLUSH IN TOP OF CURB AT THE WEST END OF CURB RETURN, 100 FT W'LY OF ECR

STAMPED: CITY OF SAN BERNARDINO
HI-14
2000

POINT #:
NAME: HI-14
: NAVD 88
EL 1636.62
VICINITY: VERDEMONT
BY: COX / LOSH
DATE: 1-27-00
REVISED:

GO TO DESCRIPTION: 34 11 12 117 24 04 HAND HELD GPS

COUNTY: CITY: MAP: PAGE:

I-215 EXIT PALM AVE 0.1 mi N'LY TO KENDALL, THEN E'LY 0.7 mi TO PINE AVE. AT THE N.W. COR.

ADDITIONAL MONUMENTATION (BACKSITE) VISIBILITY:

SPECIAL NOTES OR PRECAUTIONS!

ACCESSIBILITY: ☒ 2-WHEEL DRIVE / ☐ 4-WHEEL DRIVE / ☐ HIKE

ADDITIONAL TRAVEL TIME? MIN FROM

LOCKED GATES: ☐ YES ☒ NO ☒ PUBLIC ACCESS ☐ PRIVATE PROPERTY

KEY NEEDED/CONTACT:

NOTE: LOCATION SKETCH AND AREA DETAIL ON BACK OF THIS PAGE.

POINT DETAIL

CITY OF SAN BERNARDINO
HI-14
2000

Return to City Engineers Office — 300 N. "D" Street, San Bernardino, CA 92418

VICINITY MAP

CITY OF SAN BERNARDINO

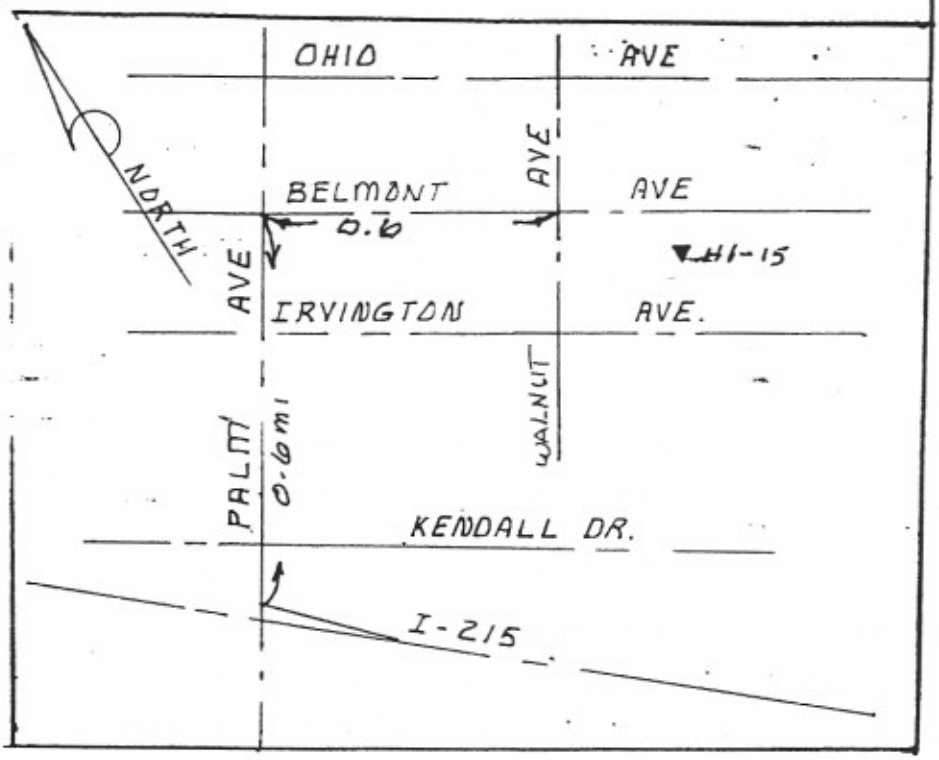

POINT #:

NAME: H1-15

NAVD88

EL 1730.82

VICINITY: VERDEMONT

BY: COX / LOSH

DATE: 2-1-00

REVISED:

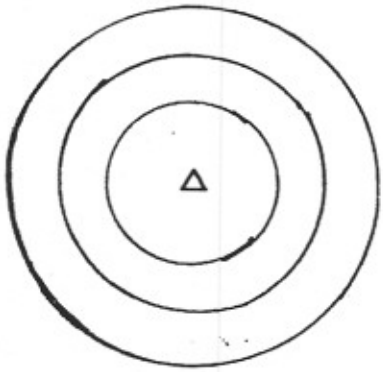

AREA DETAIL

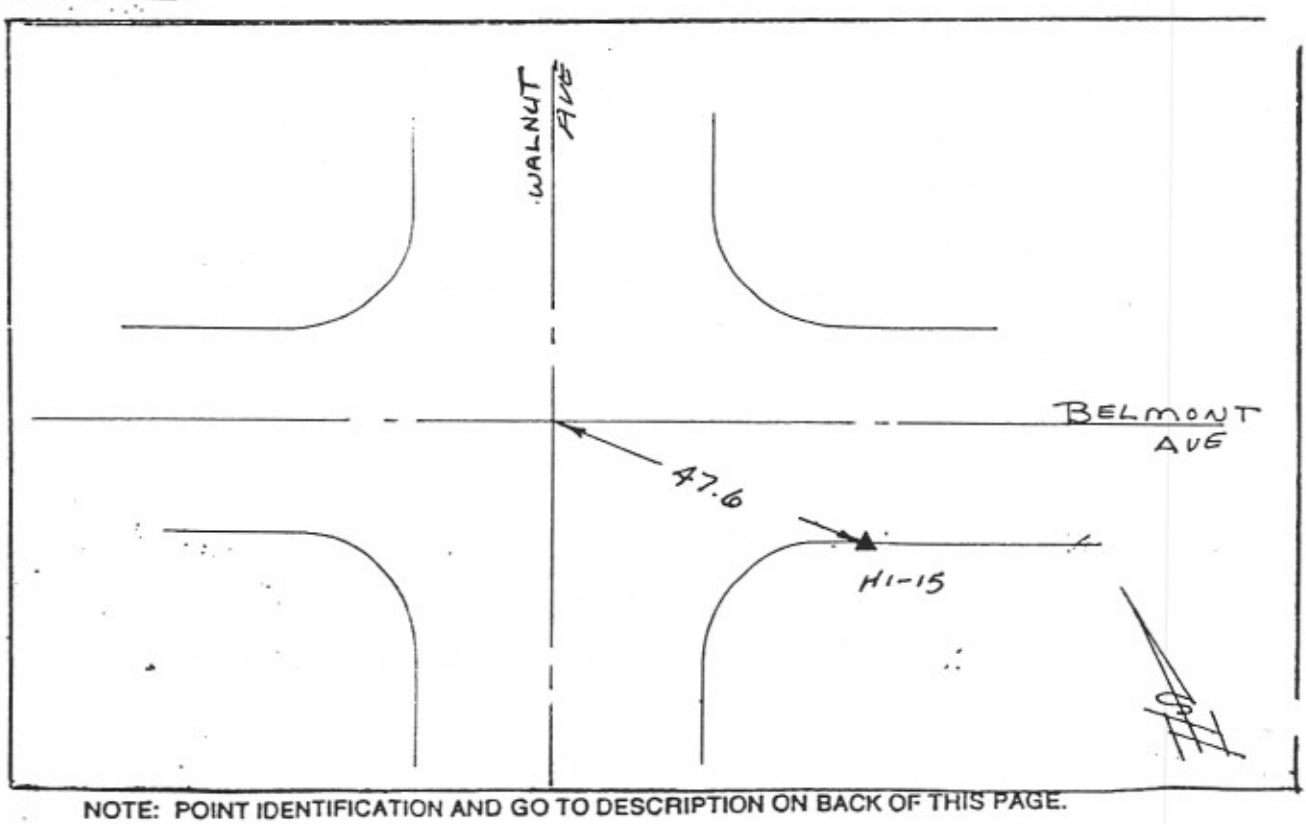

NOTE: POINT IDENTIFICATION AND GO TO DESCRIPTION ON BACK OF THIS PAGE.

CITY OF SAN BERNARDINO

OINT IDENTIFICATION

2" BRASS DISK SET FLUSH WITH TOP OF CURB AT THE E'LY END OF S E'LY END OF CURB RETURN

STAMPED: CITY OF SAN BERNARDINO H1-15, 2000

POINT #:

NAME: H1-15

: NAVD 88

EL 1730.82

VICINITY: VERDEMONT

BY: COX/LOSH

DATE: 2-1-00

REVISED:

O TO DESCRIPTION: 34 11 14 117 20 52 HAND HELD G.P.S.

OUNTY: CITY: MAP: PAGE:

I-215 EXIT PALM AVE THEN N'LY 0.6 MI TO BELMONT AVE THE E'LY 0.6 MI TO WALNUT AVE.

DDITIONAL MONUMENTATION (BACKSITE) VISIBILITY:

PECIAL NOTES OR PRECAUTIONS!

ACCESSIBILITY: ☒ 2-WHEEL DRIVE / ☐ 4-WHEEL DRIVE / ☐ HIKE

ADDITIONAL TRAVEL TIME? MIN FROM

CKED GATES: ☐ YES ☒ NO ☒ PUBLIC ACCESS ☐ PRIVATE PROPERTY

E NEEDED/CONTACT:

NOTE: LOCATION SKETCH AND AREA DETAIL ON BACK OF THIS PAGE.

POINT DETAIL

CITY OF SAN BERNARDINO
H1-15
2000

Return to City Engineers Office — 300 N. "D" Street, San Bernardino, CA 92418

VICINITY MAP

CITY OF SAN BERNARDINO

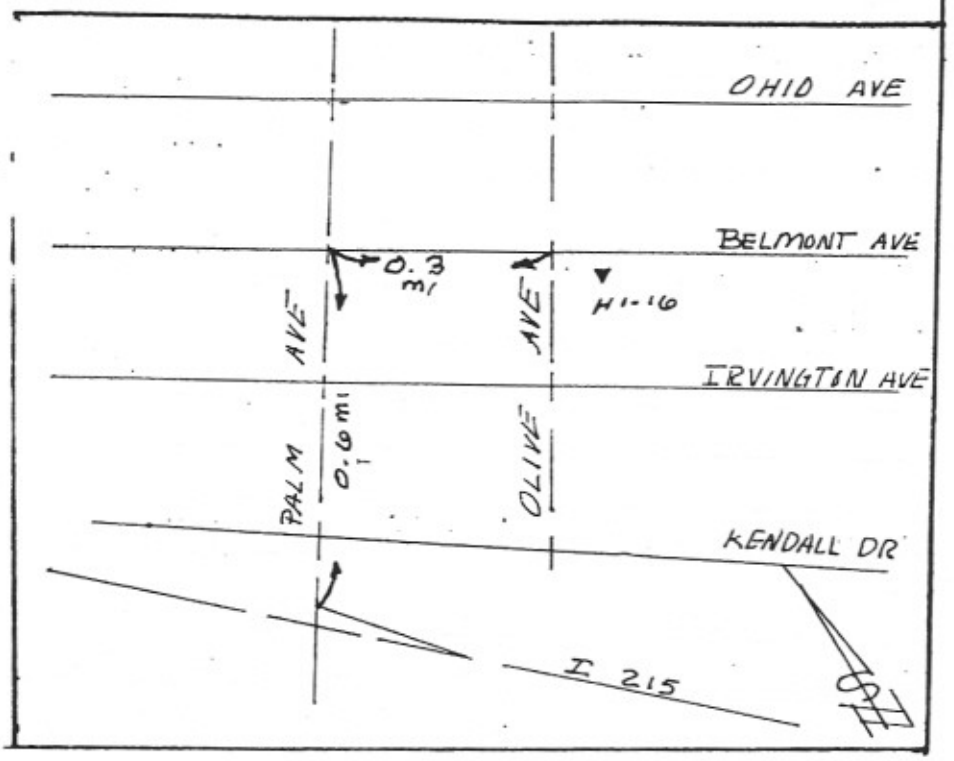

POINT #:

NAME: H1-16

NAVD 88

EL 1769.96

VICINITY: VERDEMONT

BY: COX / GOSH

DATE: 2-1-00

REVISED:

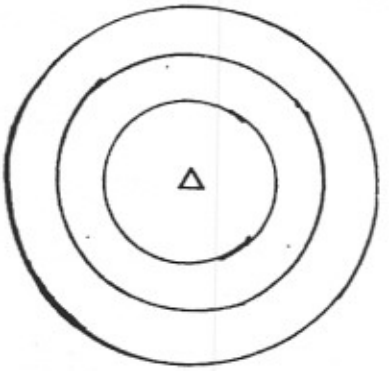

AREA DETAIL

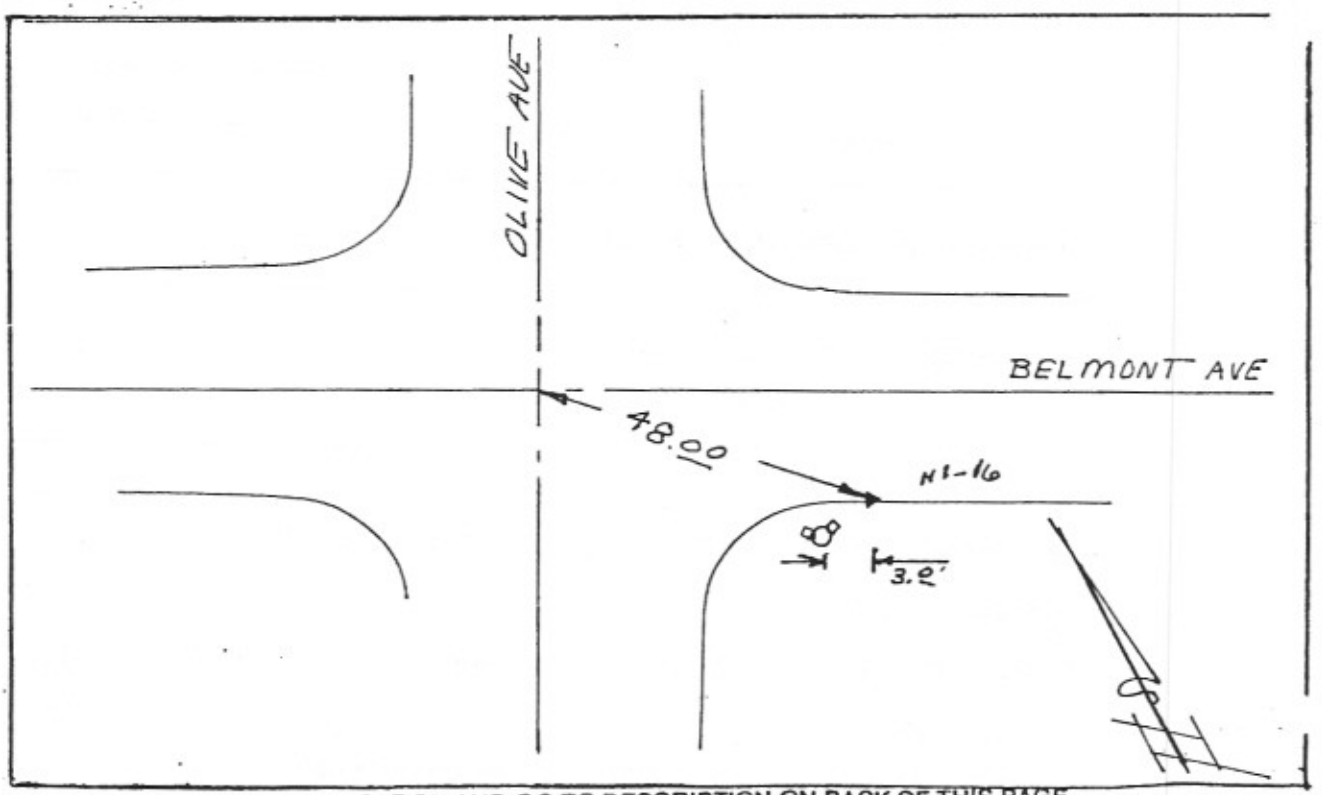

NOTE: POINT IDENTIFICATION AND GO TO DESCRIPTION ON BACK OF THIS PAGE.

POINT IDENTIFICATION

CITY OF SAN BERNARDINO

2" BRASS DISK SET FLUSH WITH TOP OF CURB AT THE E'LY END OF S'ELY END OF CURB RETURN

STAMPED: CITY OF SAN BERNARDINO H1-16, 2000

POINT #:

NAME: H1-16

NAVD 88

EL 1769.96

VICINITY: VERDEMONT

BY: COX / LOSH

DATE: 2-1-00

REVISED:

TO TO DESCRIPTION: 34 11 49 117 21 07 FROM HANDHELD GPS

COUNTY: CITY: MAP: PAGE:

I-215 EXIT PALM AVE. THEN N'LY 0.6 mi. TO BELMONT AVE THE E'LY 0.3 mi. TO OLIVE AVE

ADDITIONAL MONUMENTATION (BACKSITE) VISIBILITY:

SPECIAL NOTES OR PRECAUTIONS!

ACCESSIBILITY: ☒ 2-WHEEL DRIVE / ☐ 4-WHEEL DRIVE / ☐ HIKE

ADDITIONAL TRAVEL TIME? MIN FROM

LOCKED GATES: ☐ YES ☒ NO ☒ PUBLIC ACCESS ☐ PRIVATE PROPERTY

KEY NEEDED/CONTACT:

NOTE: LOCATION SKETCH AND AREA DETAIL ON BACK OF THIS PAGE.

POINT DETAIL

CITY OF SAN BERNARDINO H1-16 2000

GPS.WK

Return to City Engineers Office — 300 N. "D" Street, San Bernardino, CA 92418

VICINITY MAP CITY OF SAN BERNARDINO

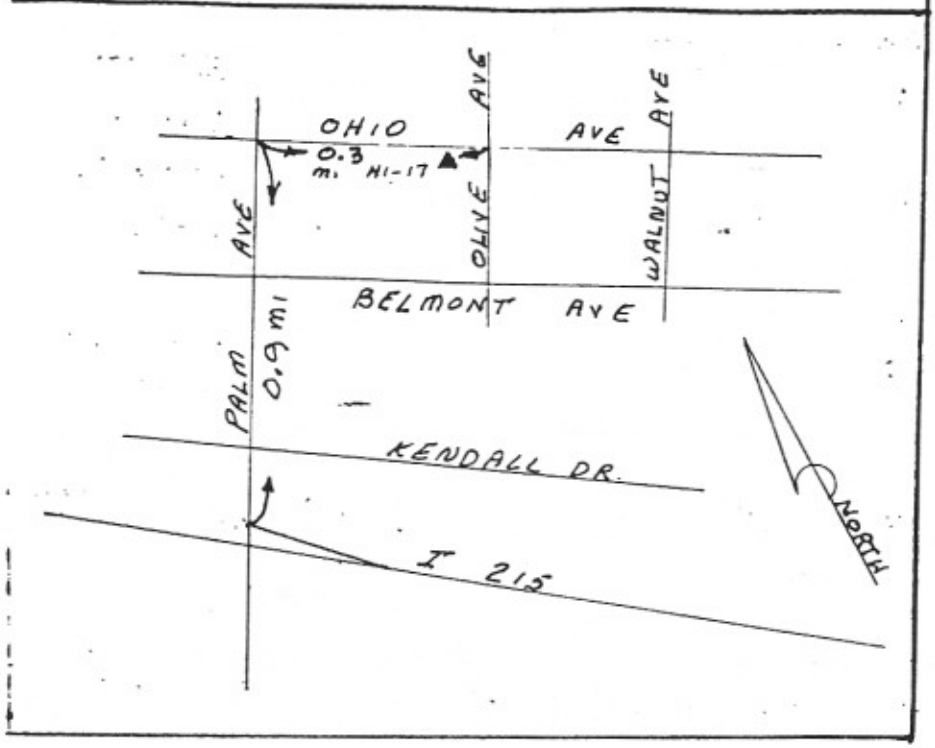

POINT #:

NAME: H1-17

: NAVD 88

EL 1834.86

VICINITY: VERDEMONT

BY: COX / LOSH

DATE: 2-2-00

REVISED:

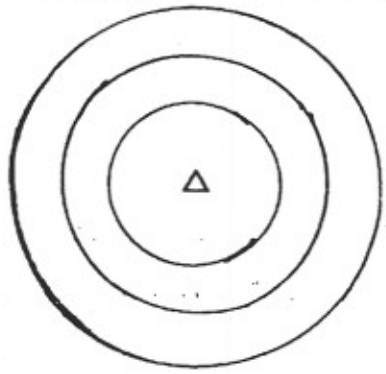

AREA DETAIL

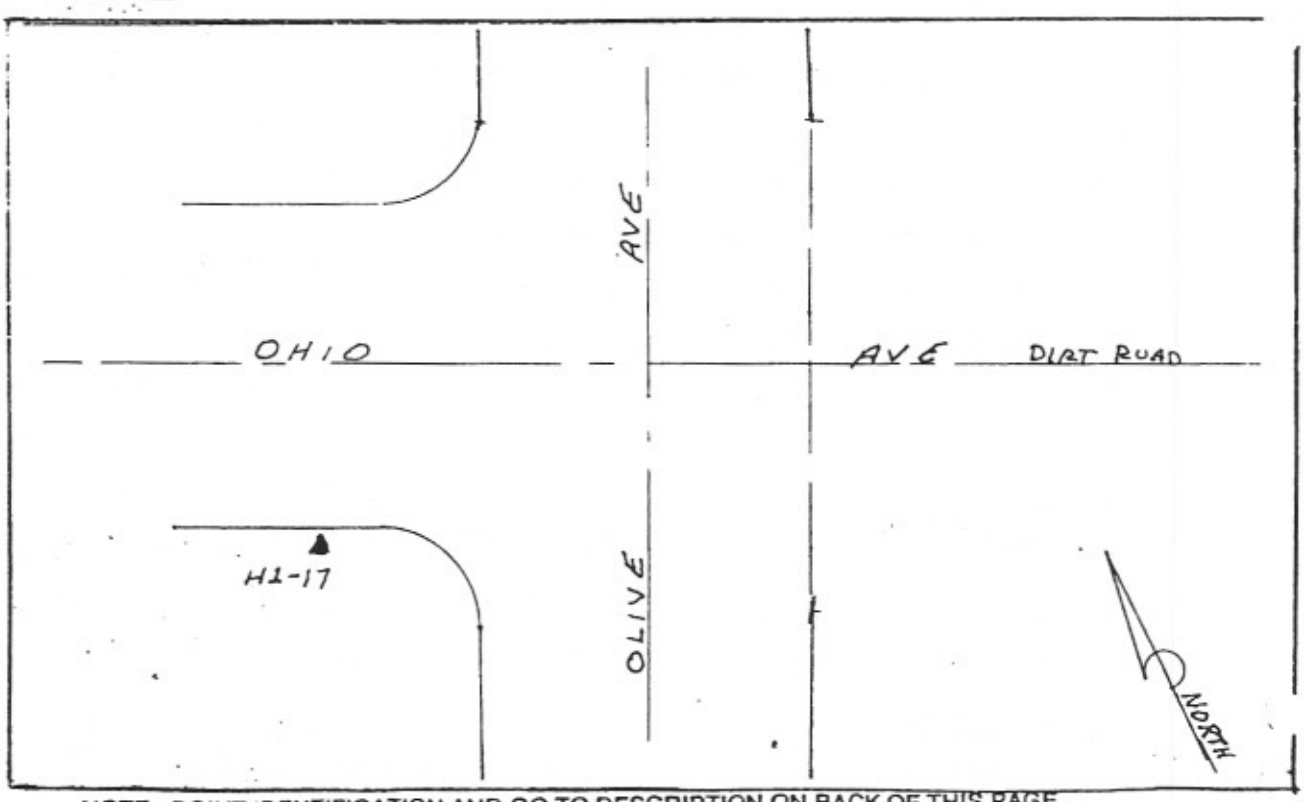

NOTE: POINT IDENTIFICATION AND GO TO DESCRIPTION ON BACK OF THIS PAGE.

CITY OF SAN BERNARDINO

POINT IDENTIFICATION

2" BRASS DISK SET FLUSH IN TOP OF CURB 13.5 FT WEST OF THE WEST END OF THE SOUTHWEST CURB RETURN @ THE EAST END OF A CATCH BASIN

STAMPED: CITY OF SAN BERNARDINO H1-17, 2000

POINT #:

NAME: H1-17

NAVD 88

EL 1834.86

VICINITY: VERDEMONT

BY: COX / LOSH

DATE: 2-2-00

REVISED:

TO DESCRIPTION: 34 12 04 117 20 59 FROM HAND HELD G.P.S.

COUNTY: CITY: MAP: PAGE:

INTERSECTION OF I 215 AND PALM AVE, PALM AVE 0.9 MILES N'LY TO OHIO AVE, THEN 0.3 MI E'LY TO OLIVE AVE

ADDITIONAL MONUMENTATION (BACKSITE) VISIBILITY:

SPECIAL NOTES OR PRECAUTIONS:

ACCESSIBILITY: ☑ 2-WHEEL DRIVE / ☐ 4-WHEEL DRIVE / ☐ HIKE

ADDITIONAL TRAVEL TIME? MIN FROM

LOCKED GATES: ☐ YES ☑ NO ☒ PUBLIC ACCESS ☐ PRIVATE PROPERTY

KEY NEEDED/CONTACT:

NOTE: LOCATION SKETCH AND AREA DETAIL ON BACK OF THIS PAGE.

POINT DETAIL

CITY OF SAN BERNARDINO H1-17 2000

Return to City Engineers Office — 300 N. "D" Street, San Bernardino, CA 92418

VICINITY MAP

CITY OF SAN BERNARDINO

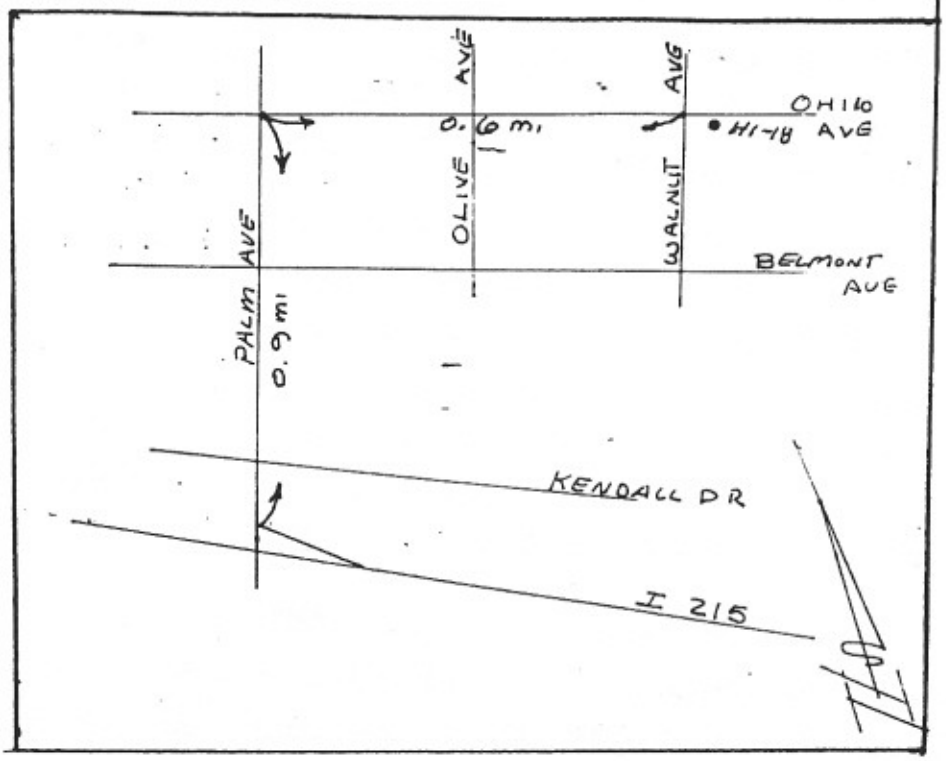

POINT #:

NAME: H1-18

NAVD88

EL 1803.51

VICINITY: VERDEMONT

BY: COX / LOSH

DATE: 2-2-00

REVISED:

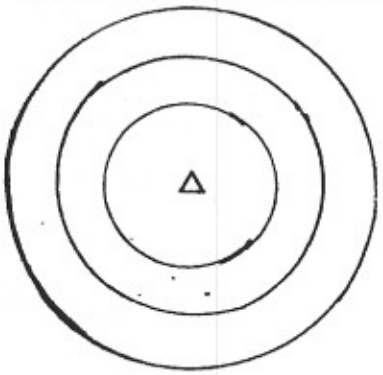

AREA DETAIL

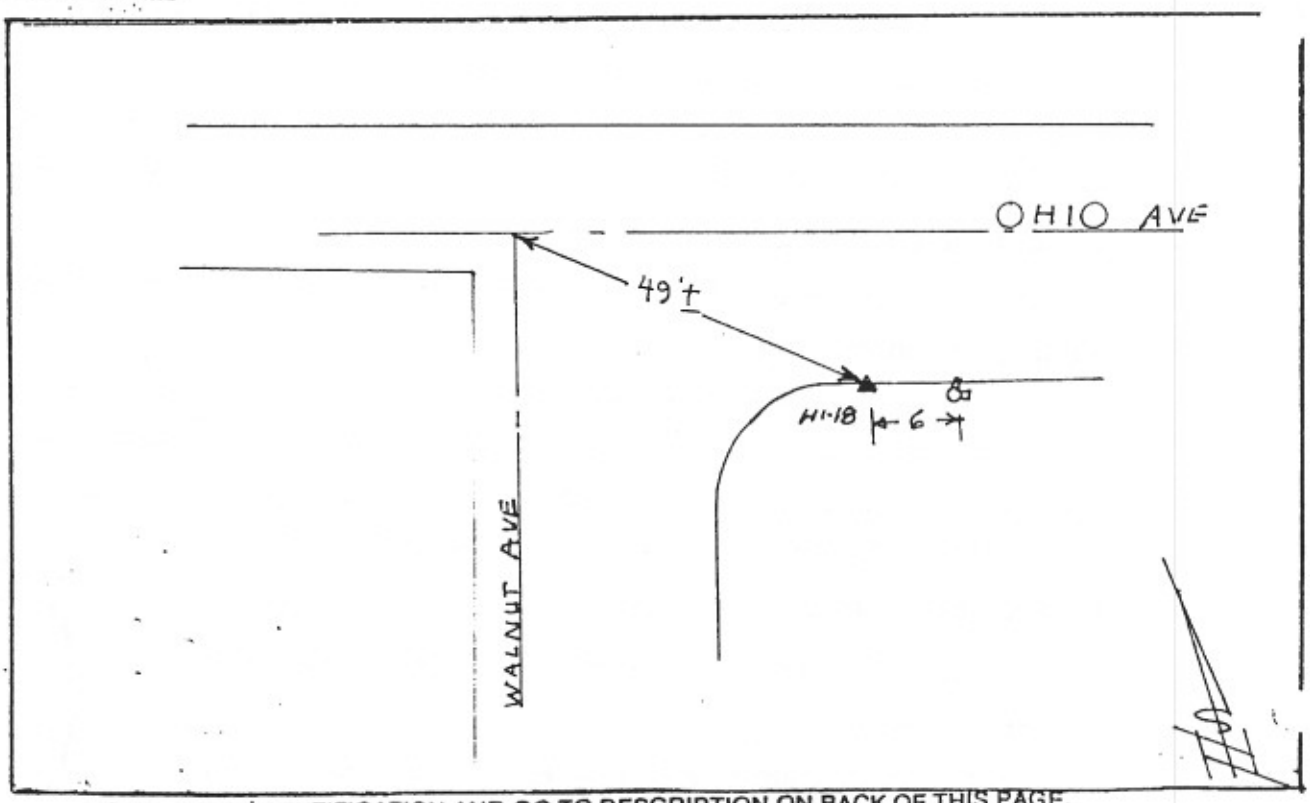

NOTE: POINT IDENTIFICATION AND GO TO DESCRIPTION ON BACK OF THIS PAGE.

POINT IDENTIFICATION

CITY OF SAN BERNARDINO

2" BRASS DISK SET FLUSH IN TOP OF CURB AT THE S'ELY CORNER OF OHIO AND WALNUT AVE AT THE EAST END OF ECR, 6 WEST OF F.H.

STAMPED: CITY OF SAN BERNARDINO HI-18, 2000

POINT #:

NAME: HI-18

NAVD 88

EL 1803.51

VICINITY: VERDEMONT

BY: COX / LOSH

DATE: 2-2-00

REVISED:

GO TO DESCRIPTION: 34 11 56 117-20-45 FROM HAND HELD GPS

COUNTY: CITY: MAP: PAGE:

INTERSECTION OF I 215 AND PALM AVE, PALM AVE 0.9 MILES N'ELY TO OHIO AVE E'LY to WALNUT AVE

ADDITIONAL MONUMENTATION (BACKSITE) VISIBILITY:

SPECIAL NOTES OR PRECAUTIONS!

ACCESSIBILITY: ☑ 2-WHEEL DRIVE / ☐ 4-WHEEL DRIVE / ☐ HIKE

ADDITIONAL TRAVEL TIME? MIN FROM

LOCKED GATES: ☐ YES ☑ NO ☒ PUBLIC ACCESS ☐ PRIVATE PROPERTY

KEY NEEDED/CONTACT:

NOTE: LOCATION SKETCH AND AREA DETAIL ON BACK OF THIS PAGE.

POINT DETAIL

CITY OF SAN BERNARDINO HI-18 2000

Return to City Engineers Office — 300 N. "D" Street, San Bernardino, CA 92418

VICINITY MAP

CITY OF SAN BERNARDINO

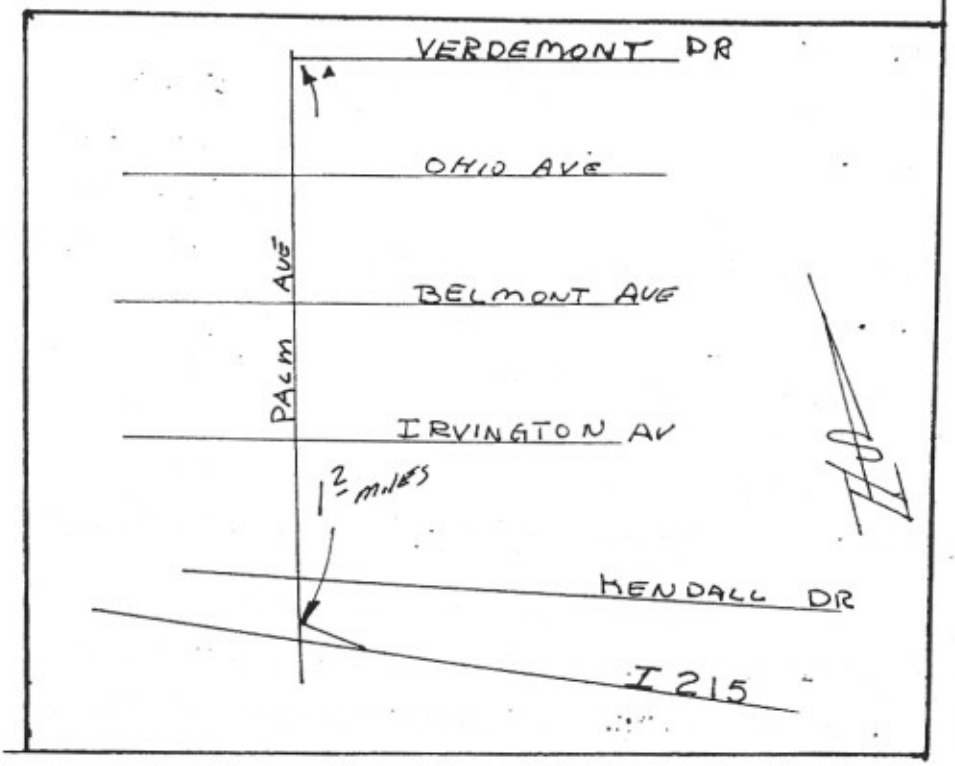

POINT #:

NAME: H1-19

PROJECT: NAVD88

EL 1961.41

VICINITY: VERDEMONT

BY: COX / LOSH

DATE: 2-7-00

REVISED:

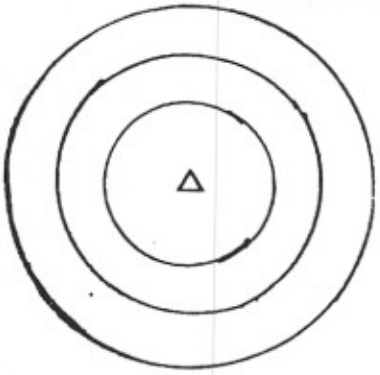

AREA DETAIL

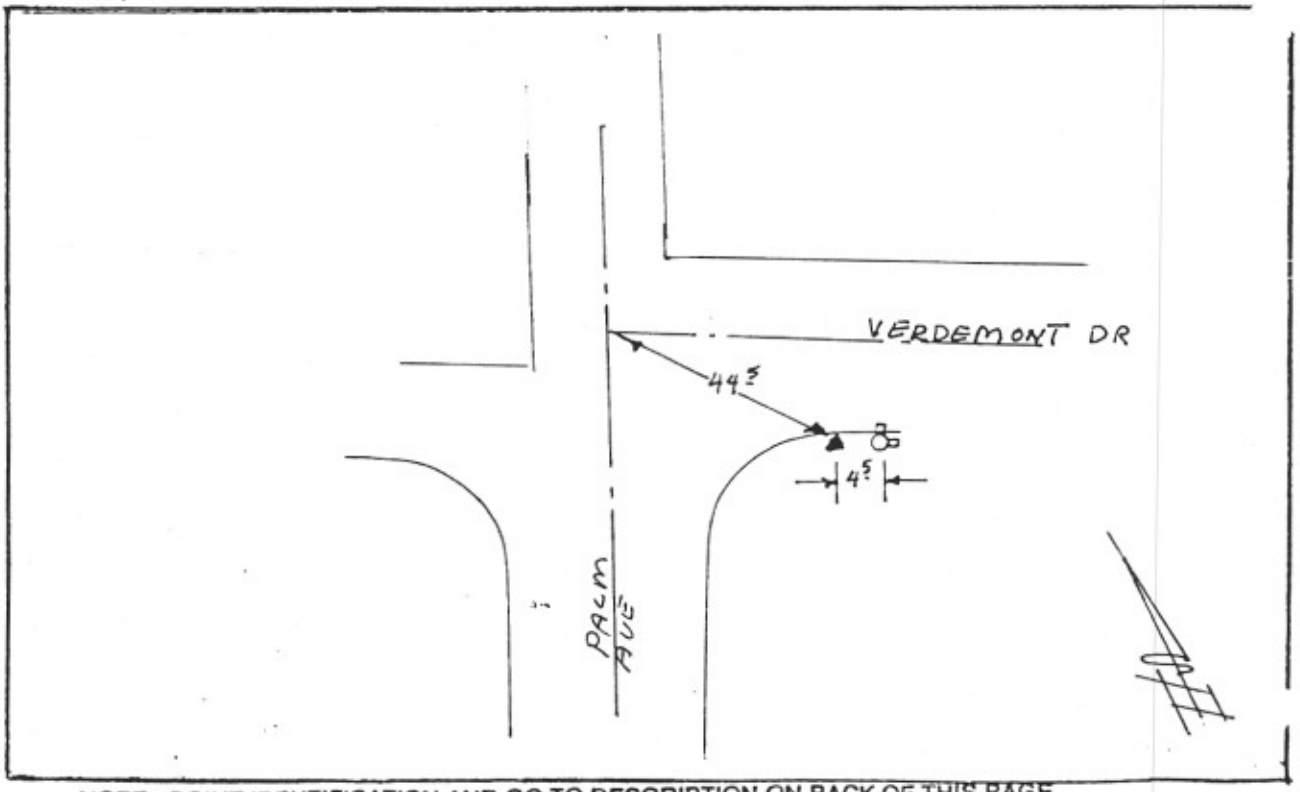

NOTE: POINT IDENTIFICATION AND GO TO DESCRIPTION ON BACK OF THIS PAGE.

POINT IDENTIFICATION

CITY OF SAN BERNARDINO

2" BRASS DISK SET FLUSH IN TOP OF CURB AT THE EAST END OF THE S'ELY CURB RETURN, 4.5 WEST OF FIRE HYD

STAMPED: CITY OF SAN BERNARDINO H1-19, 2000

POINT #:
NAME: H1-19
PROJECT: NAVD 88
EL 1961.41
VICINITY: VERDEMONT
BY: COX / LOSH
DATE: 2-7-00
REVISED:

GO TO DESCRIPTION: 34 12 21 117 21 09 FROM HAND HELD GPS

COUNTY: CITY: MAP: PAGE:

INTERSECTION OF I 215 AND PALM AVE, PALM AVE 1½ MILES N'ELY TO VERDEMONT DRIVE

ADDITIONAL MONUMENTATION (BACKSITE) VISIBILITY:

SPECIAL NOTES OR PRECAUTIONS!

ACCESSIBILITY: ☑ 2-WHEEL DRIVE / ☐ 4-WHEEL DRIVE / ☐ HIKE

ADDITIONAL TRAVEL TIME? MIN FROM

LOCKED GATES: ☐ YES ☑ NO ☒ PUBLIC ACCESS ☐ PRIVATE PROPERTY

KEY NEEDED/CONTACT:

NOTE: LOCATION SKETCH AND AREA DETAIL ON BACK OF THIS PAGE.

POINT DETAIL

CITY OF SAN BERNARDINO
H1-19
2000

h-GPS.WK

Return to City Engineers Office — 300 N. "D" Street, San Bernardino, CA 92418