Cott Beverage
601-647 S. Waterman
San Bernardino, CA 92408

Inquiry Number: 3239741.4
January 16, 2012

EDR Historical Topographic Map Report

EDR® Environmental Data Resources Inc

440 Wheelers Farms Road
Milford, CT 06461
800.352.0050
www.edrnet.com

EDR Historical Topographic Map Report

Environmental Data Resources, Inc.s (EDR) Historical Topographic Map Report is designed to assist professionals in evaluating potential liability on a target property resulting from past activities. EDRs Historical Topographic Map Report includes a search of a collection of public and private color historical topographic maps, dating back to the early 1900s.

Thank you for your business.
Please contact EDR at 1-800-352-0050
with any questions or comments.

Disclaimer - Copyright and Trademark Notice

This Report contains certain information obtained from a variety of public and other sources reasonably available to Environmental Data Resources, Inc. It cannot be concluded from this Report that coverage information for the target and surrounding properties does not exist from other sources. **NO WARRANTY EXPRESSED OR IMPLIED, IS MADE WHATSOEVER IN CONNECTION WITH THIS REPORT. ENVIRONMENTAL DATA RESOURCES, INC. SPECIFICALLY DISCLAIMS THE MAKING OF ANY SUCH WARRANTIES, INCLUDING WITHOUT LIMITATION, MERCHANTABILITY OR FITNESS FOR A PARTICULAR USE OR PURPOSE. ALL RISK IS ASSUMED BY THE USER. IN NO EVENT SHALL ENVIRONMENTAL DATA RESOURCES, INC. BE LIABLE TO ANYONE, WHETHER ARISING OUT OF ERRORS OR OMISSIONS, NEGLIGENCE, ACCIDENT OR ANY OTHER CAUSE, FOR ANY LOSS OF DAMAGE, INCLUDING, WITHOUT LIMITATION, SPECIAL, INCIDENTAL, CONSEQUENTIAL, OR EXEMPLARY DAMAGES. ANY LIABILITY ON THE PART OF ENVIRONMENTAL DATA RESOURCES, INC. IS STRICTLY LIMITED TO A REFUND OF THE AMOUNT PAID FOR THIS REPORT.** Purchaser accepts this Report AS IS. Any analyses, estimates, ratings, environmental risk levels or risk codes provided in this Report are provided for illustrative purposes only, and are not intended to provide, nor should they be interpreted as providing any facts regarding, or prediction or forecast of, any environmental risk for any property. Only a Phase I Environmental Site Assessment performed by an environmental professional can provide information regarding the environmental risk for any property. Additionally, the information provided in this Report is not to be construed as legal advice.

Copyright 2012 by Environmental Data Resources, Inc. All rights reserved. Reproduction in any media or format, in whole or in part, of any report or map of Environmental Data Resources, Inc., or its affiliates, is prohibited without prior written permission.

EDR and its logos (including Sanborn and Sanborn Map) are trademarks of Environmental Data Resources, Inc. or its affiliates. All other trademarks used herein are the property of their respective owners.

Historical Topographic Map

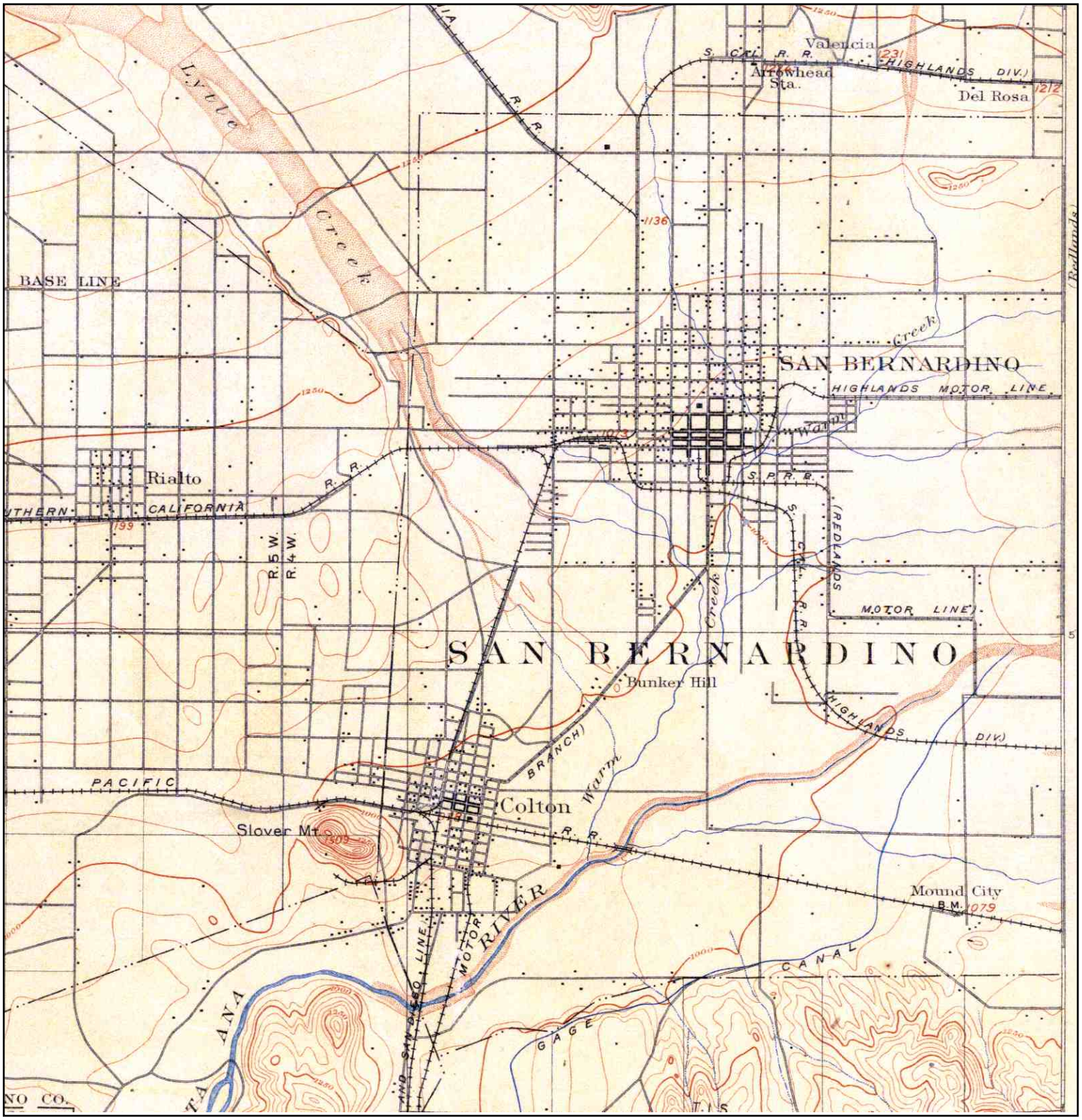

N	TARGET QUAD NAME: SAN BERNARDINO MAP YEAR: 1901 SERIES: 15 SCALE: 1:62500	SITE NAME: Cott Beverage ADDRESS: 601-647 S. Waterman San Bernardino, CA 92408 LAT/LONG: 34.0903 / -117.277	CLIENT: LSA Associates, Inc. CONTACT: Kent Norton INQUIRY#: 3239741.4 RESEARCH DATE: 01/16/2012

Historical Topographic Map

N	TARGET QUAD NAME: SOUTHERN CA SHEET 1 MAP YEAR: 1901 SERIES: 60 SCALE: 1:250000	SITE NAME: Cott Beverage ADDRESS: 601-647 S. Waterman San Bernardino, CA 92408 LAT/LONG: 34.0903 / -117.277	CLIENT: LSA Associates, Inc. CONTACT: Kent Norton INQUIRY#: 3239741.4 RESEARCH DATE: 01/16/2012

Historical Topographic Map

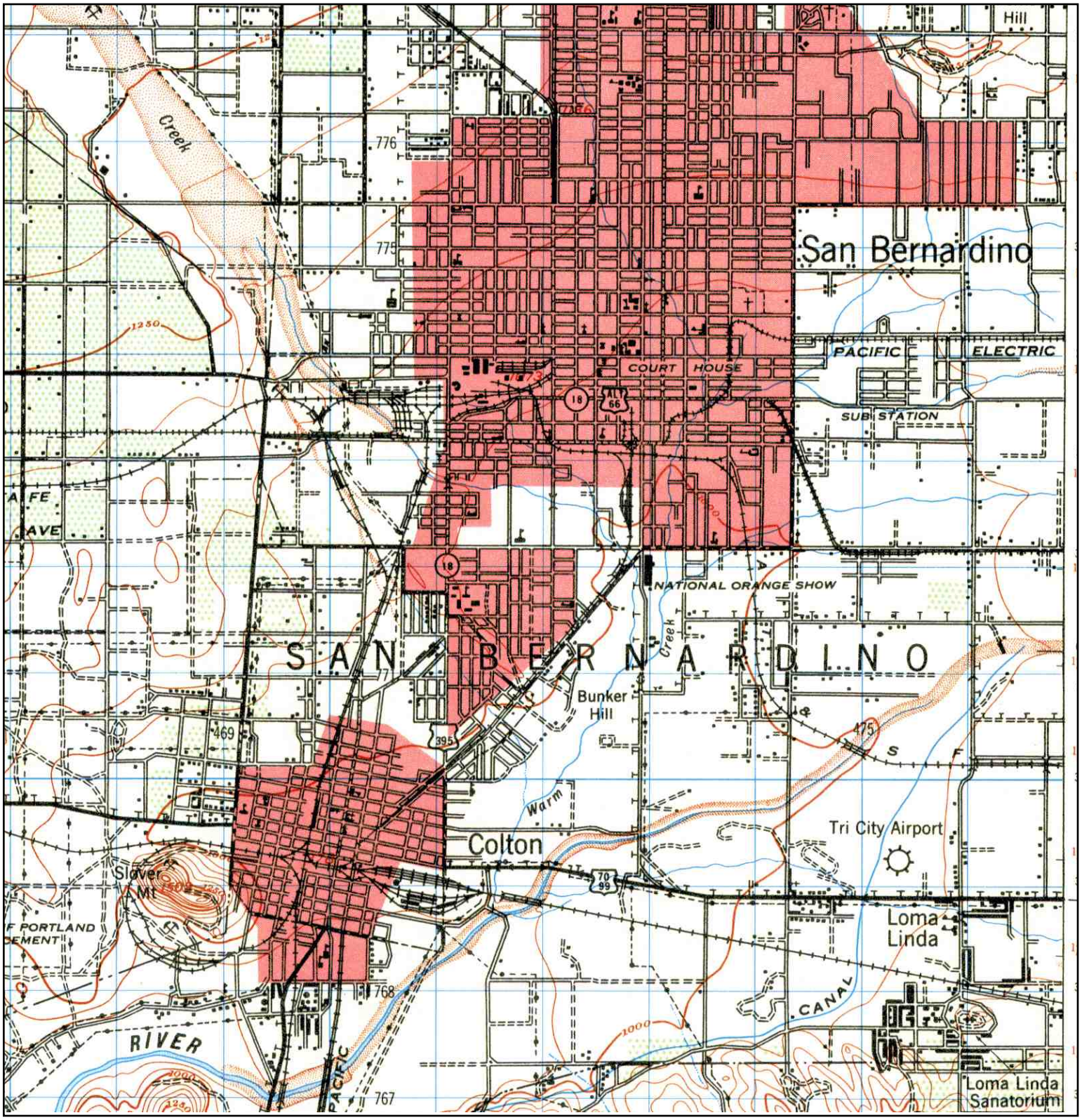

N	TARGET QUAD NAME: SAN BERNARDINO MAP YEAR: 1942 SERIES: 15 SCALE: 1:50000	SITE NAME: Cott Beverage ADDRESS: 601-647 S. Waterman San Bernardino, CA 92408 LAT/LONG: 34.0903 / -117.277	CLIENT: LSA Associates, Inc. CONTACT: Kent Norton INQUIRY#: 3239741.4 RESEARCH DATE: 01/16/2012

Historical Topographic Map

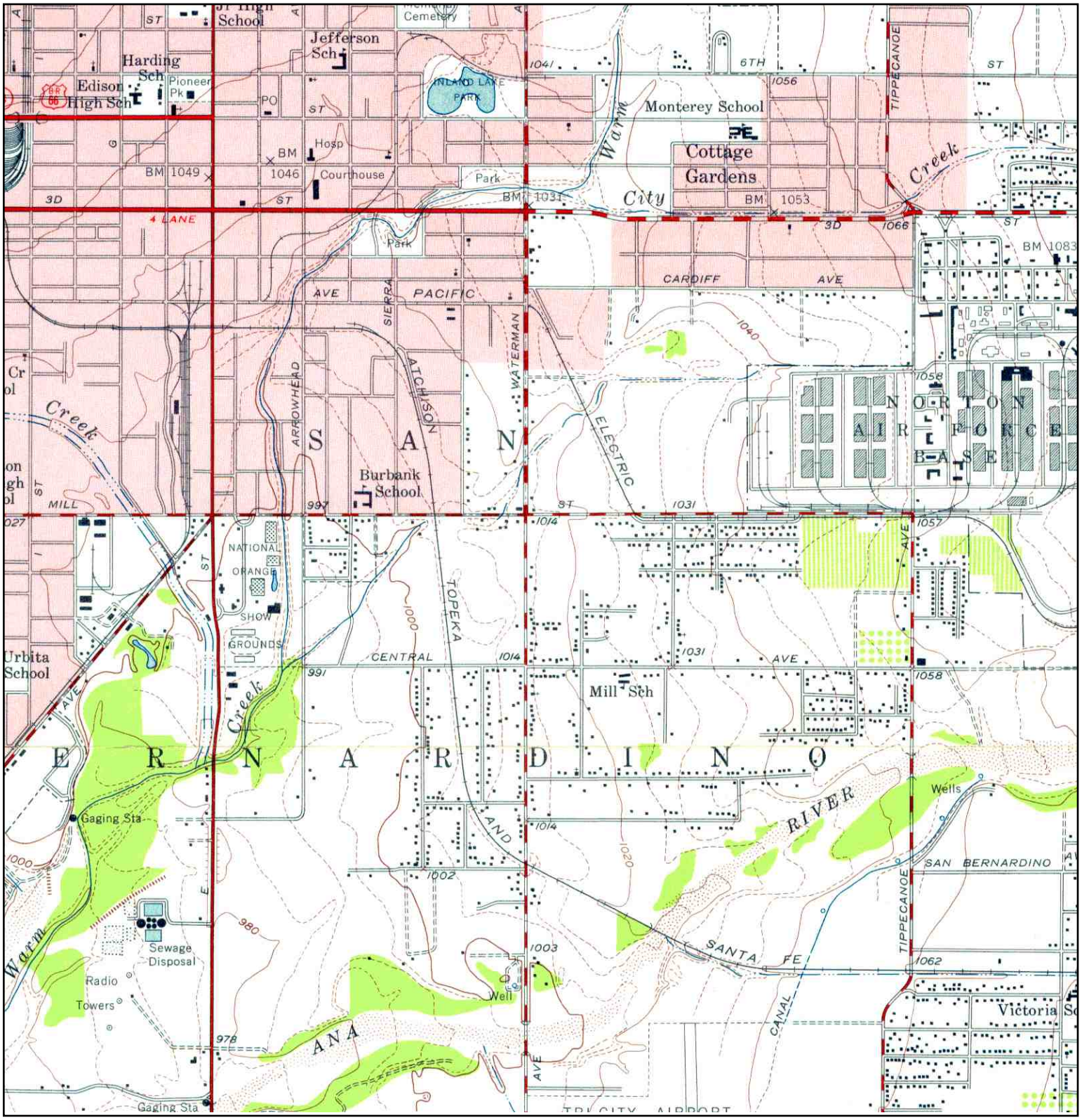

N	TARGET QUAD NAME: SAN BERNARDINO SOUTH MAP YEAR: 1954 SERIES: 7.5 SCALE: 1:24000	SITE NAME: Cott Beverage ADDRESS: 601-647 S. Waterman San Bernardino, CA 92408 LAT/LONG: 34.0903 / -117.277	CLIENT: LSA Associates, Inc. CONTACT: Kent Norton INQUIRY#: 3239741.4 RESEARCH DATE: 01/16/2012

Historical Topographic Map

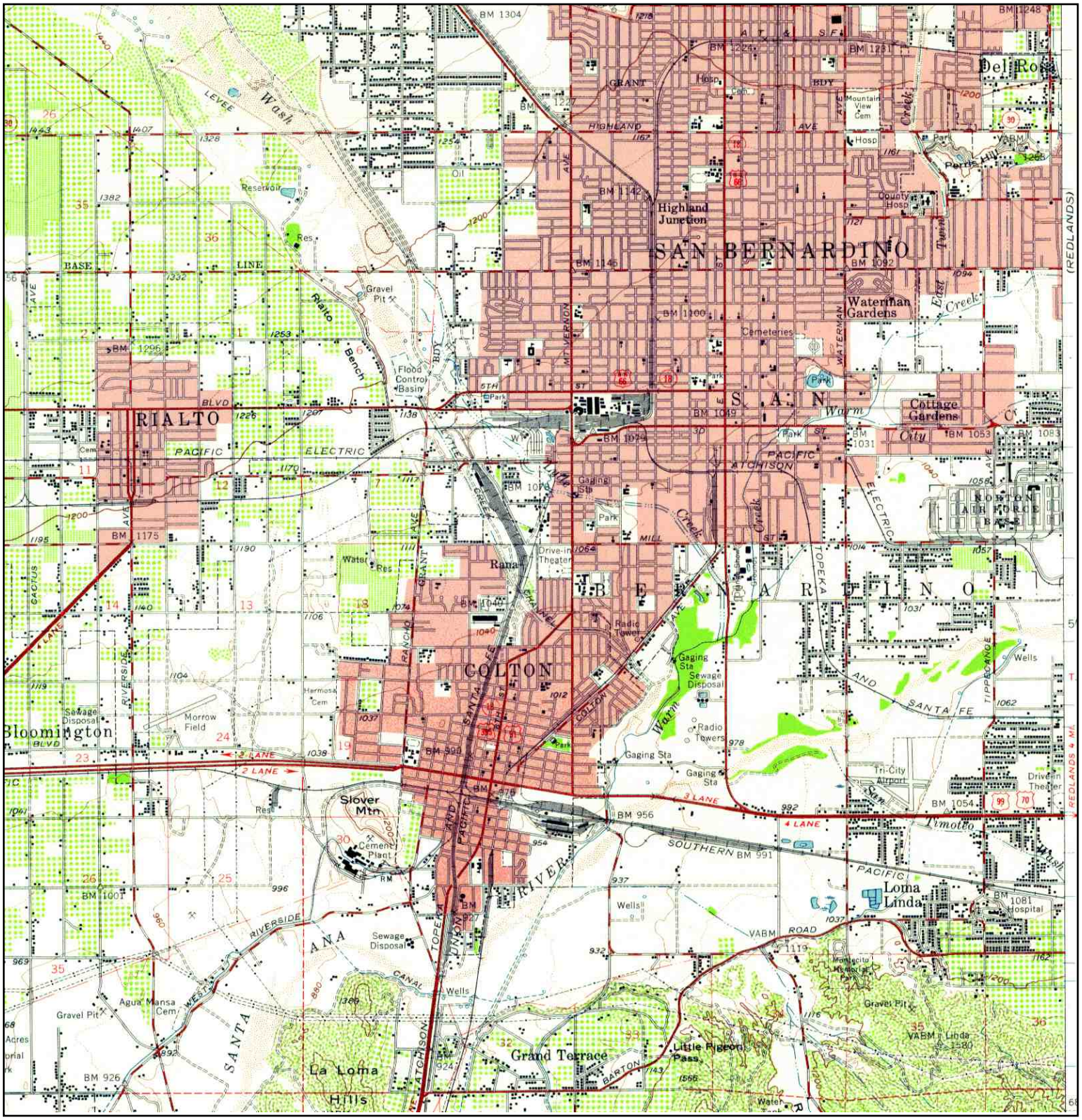

N	TARGET QUAD NAME: SAN BERNARDINO MAP YEAR: 1954 SERIES: 15 SCALE: 1:62500	SITE NAME: Cott Beverage ADDRESS: 601-647 S. Waterman San Bernardino, CA 92408 LAT/LONG: 34.0903 / -117.277	CLIENT: LSA Associates, Inc. CONTACT: Kent Norton INQUIRY#: 3239741.4 RESEARCH DATE: 01/16/2012

Historical Topographic Map

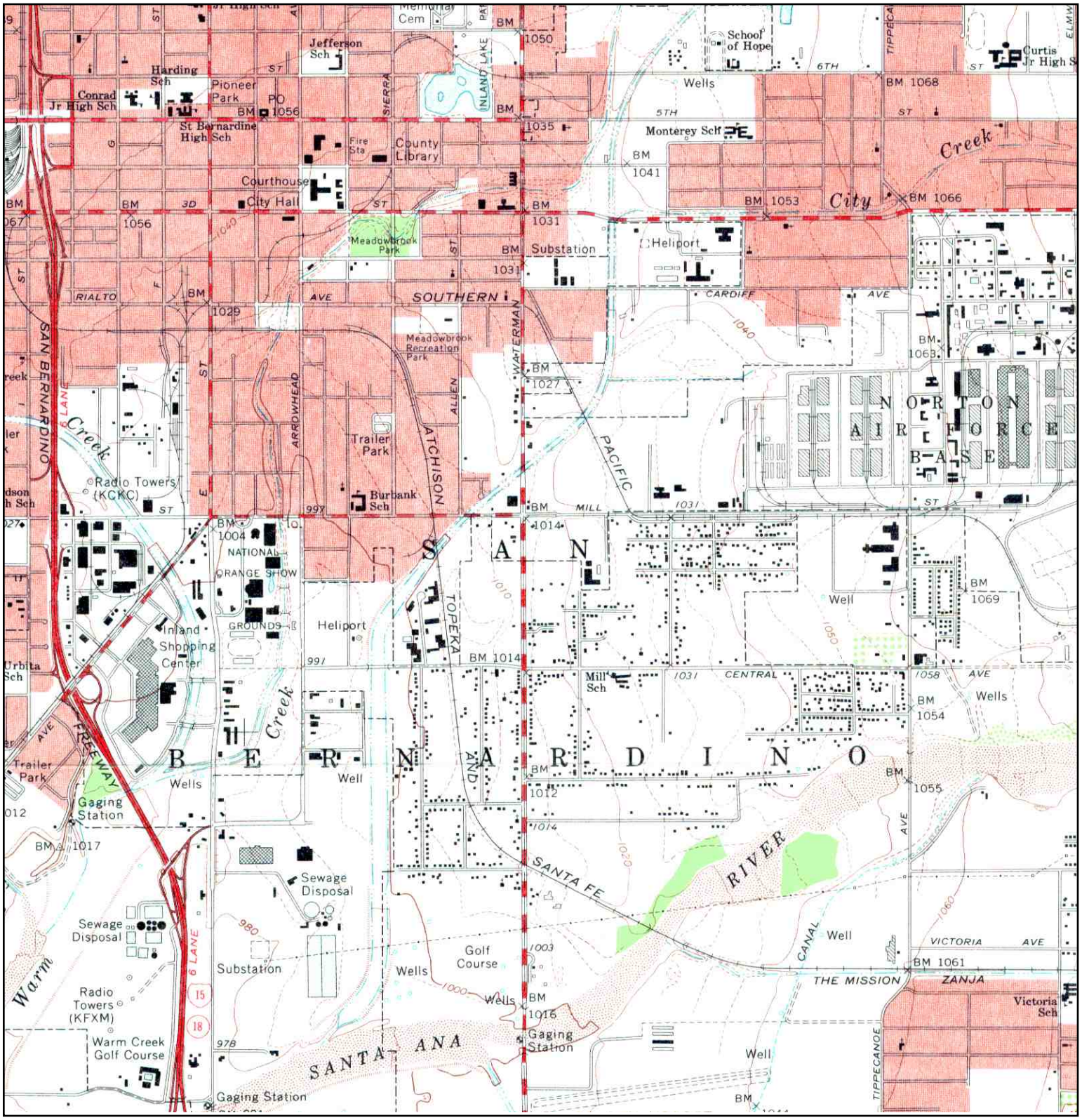

N	TARGET QUAD NAME: SAN BERNARDINO SOUTH MAP YEAR: 1967 SERIES: 7.5 SCALE: 1:24000	SITE NAME: Cott Beverage ADDRESS: 601-647 S. Waterman San Bernardino, CA 92408 LAT/LONG: 34.0903 / -117.277	CLIENT: LSA Associates, Inc. CONTACT: Kent Norton INQUIRY#: 3239741.4 RESEARCH DATE: 01/16/2012

Historical Topographic Map

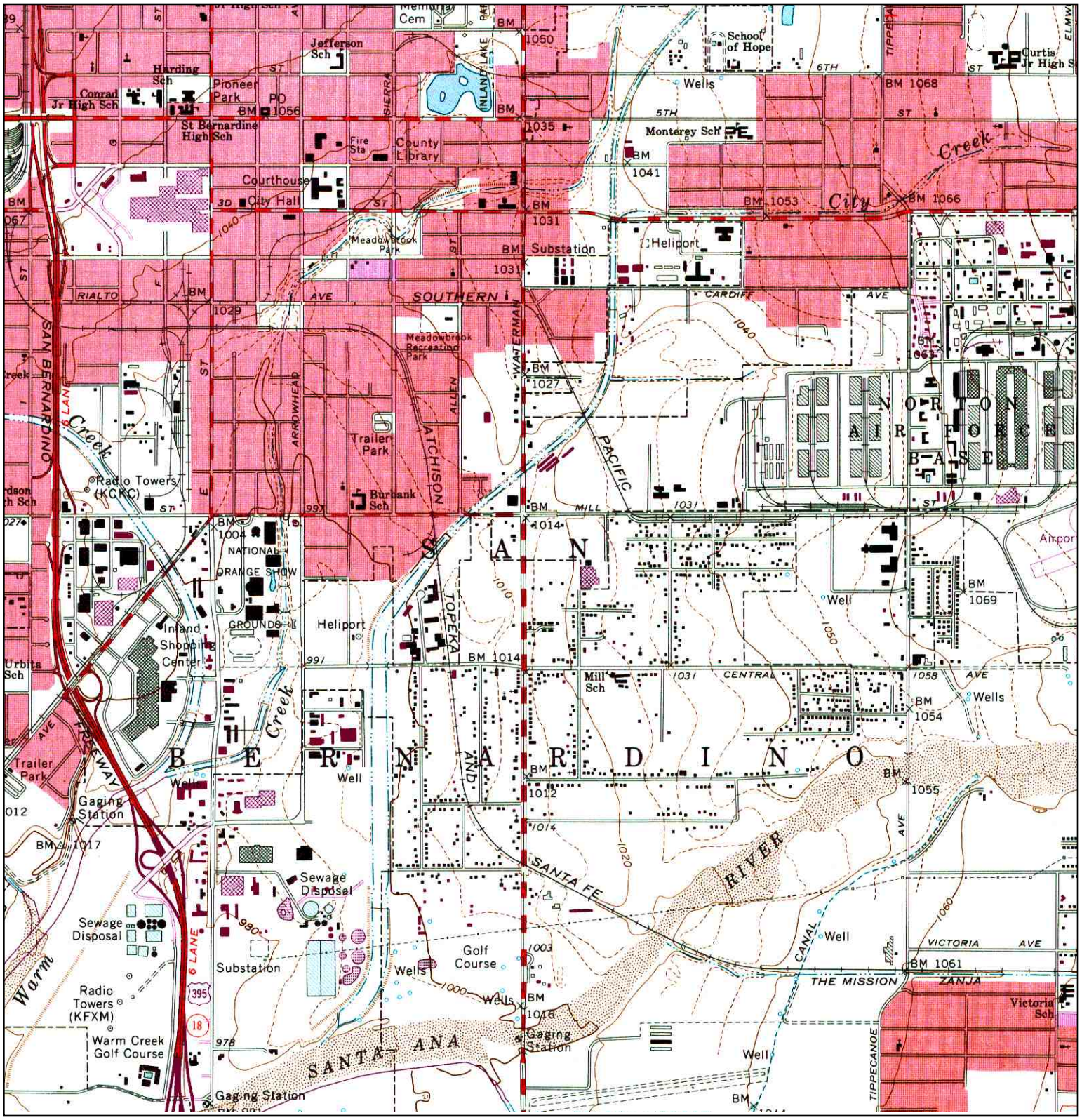

N	TARGET QUAD NAME: SAN BERNARDINO SOUTH MAP YEAR: 1973 PHOTOREVISED FROM :1967 SERIES: 7.5 SCALE: 1:24000	SITE NAME: Cott Beverage ADDRESS: 601-647 S. Waterman San Bernardino, CA 92408 LAT/LONG: 34.0903 / -117.277	CLIENT: LSA Associates, Inc. CONTACT: Kent Norton INQUIRY#: 3239741.4 RESEARCH DATE: 01/16/2012

Historical Topographic Map

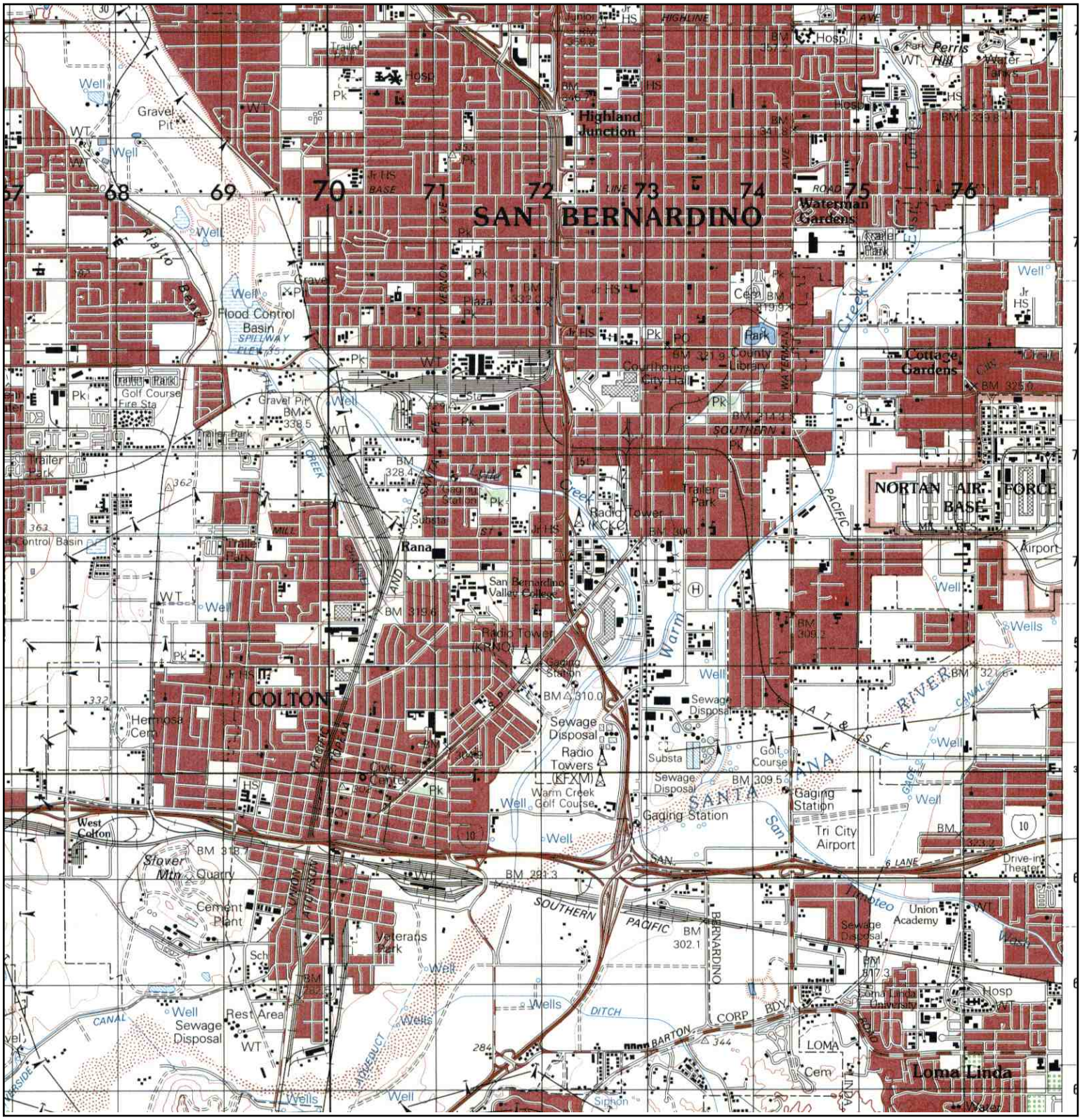

N	TARGET QUAD NAME: SAN BERNARDINO MAP YEAR: 1975 SERIES: 15 SCALE: 1:50000	SITE NAME: Cott Beverage ADDRESS: 601-647 S. Waterman San Bernardino, CA 92408 LAT/LONG: 34.0903 / -117.277	CLIENT: LSA Associates, Inc. CONTACT: Kent Norton INQUIRY#: 3239741.4 RESEARCH DATE: 01/16/2012

Historical Topographic Map

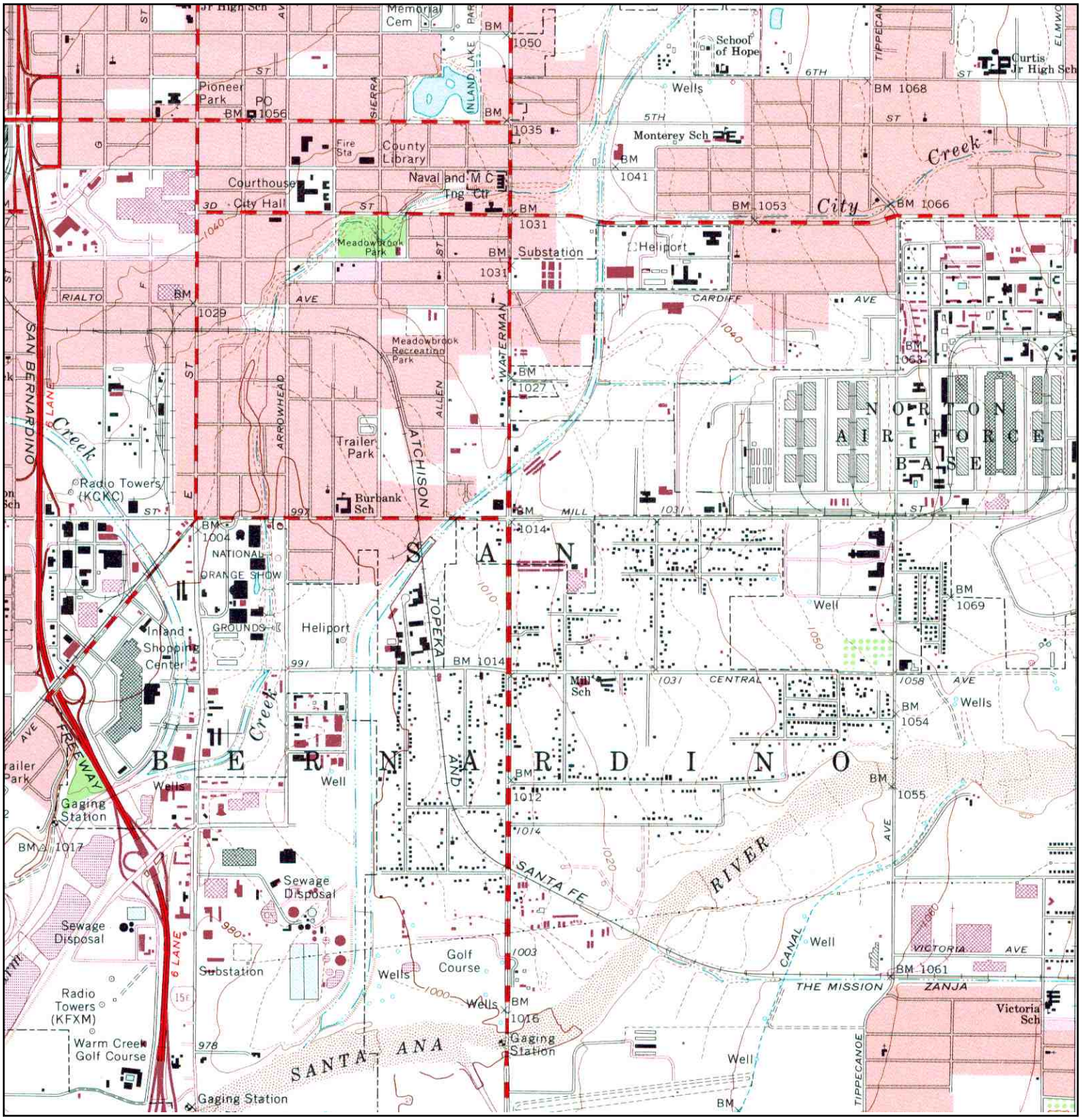

N	TARGET QUAD NAME: SAN BERNARDINO SOUTH MAP YEAR: 1980 PHOTOREVISED FROM :1967 SERIES: 7.5 SCALE: 1:24000	SITE NAME: Cott Beverage ADDRESS: 601-647 S. Waterman San Bernardino, CA 92408 LAT/LONG: 34.0903 / -117.277	CLIENT: LSA Associates, Inc. CONTACT: Kent Norton INQUIRY#: 3239741.4 RESEARCH DATE: 01/16/2012